

C. Kimo Alameda, Ph.D.
Mayor

William V. Brilhante, Jr.
Managing Director

West Hawai'i Office
74-5044 Ane Keohokālole Hwy
Kailua-Kona, Hawai'i 96740
Phone (808) 323-4770
Fax (808) 327-3563



County of Hawai'i
PLANNING DEPARTMENT

Jeffrey W. Darrow
Director

Michelle S. Ahn
Deputy Director

East Hawai'i Office
101 Pauahi Street, Suite 3
Hilo, Hawai'i 96720
Phone (808) 961-8288
Fax (808) 961-8742

April 25, 2025

Andrew Cigna
87-341 Kukui-o-Pa'e Place
Captain Cook, HI 96704

Dear Mr. Cigna:

**SUBJECT: Assignment of Street Name – “Pu‘uwai Road”
Portion of Nanawale & Kaniahiku Homesteads, Puna, Hawai'i
TMK: 1-5-004**

This is in response to your email and poll survey received on April 23, 2025, requesting approval of the following street name located off of Pahoa Kapoho Road:

Pu‘uwai Road - extension to an existing road name.

We have determined that the requested name is suitable and available for use in naming the respective roadway. **Pu‘uwai Road** has been placed on our Register of Street Names and a map illustrating the location of the roadway has been enclosed for your reference. By a copy of this letter, we are advising the affected departments and agencies of this approval in order that they may update their records.

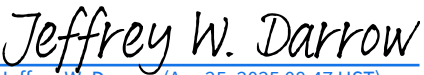
This homestead roadway is classified as a road-in-limbo and therefore, you will be responsible for the installation of the street sign. We have enclosed a copy of the “Street Name and Stop Sign Detail” for your convenience.

The United States Postal Service (USPS) requires the use of centralized mail delivery equipment. Please contact the local post office in your area for additional information.

Andrew Cigna
Page 2
April 25, 2025

Should you have any questions, please contact Theodore Oshiro at (808) 961-8167 or by email Theodore.Oshiro@hawaiicounty.gov.

Sincerely,


Jeffrey W. Darrow (Apr 25, 2025 08:47 HST)

JEFFREY W. DARROW
Planning Director

TO:mo
\\PL\\pl\\planning\\public\\AdminPermitsDivision\\StreetNames\\Puna\\PuuwaiRoadTMK15004CIGNA04-25-25.doc

Encs.: Map: TMK 1-5-004
Street Sign & Stop Sign Detail

email w/map: DPW-ENG-HILO
District Engineer, DOT
Civil Defense: Talmadge Magno
Chief of Police
Police-Traffic Services: Torey Keltner
Police-Communications-Dispatch Center: Lt. Zachary Fernando
Fire Department: Karen Bugado; Kazuo Todd
Real Property Tax Div.-Hilo: Lisa Miura
District Environmental Health Program Chief, DOH Eric Honda
HELCO Engineering-Hilo
Hawaiian Telcom: Roslyn Dane; David Cowan; Stephen Douglass; Naomi Martin
Email for Post Office (Pahoa)
AKIMEKA: Katja Krivoruchko; Enrique Delgado; Tommy Takeshita
Elections Division
Office of Aging: William "Horace" Farr
Mary Aken, Tax Maps & Records Supervisor
Theodore Oshiro, Street Address Section

CORRECTED

NOV 7 1938

JUN 15 1942

MAY 18 1943

OCT 17 1944

JAN 15 1945

FEB 15 1946

MAY 15 1947

JUN 15 1948

JUN 15 1949

JUN 15 1950

JUN 15 1951

JUN 15 1952

JUN 15 1953

JUN 15 1954

JUN 15 1955

JUN 15 1956

JUN 15 1957

JUN 15 1958

JUN 15 1959

JUN 15 1960

JUN 15 1961

JUN 15 1962

JUN 15 1963

JUN 15 1964

JUN 15 1965

JUN 15 1966

JUN 15 1967

JUN 15 1968

JUN 15 1969

JUN 15 1970

JUN 15 1971

JUN 15 1972

JUN 15 1973

JUN 15 1974

JUN 15 1975

JUN 15 1976

JUN 15 1977

JUN 15 1978

JUN 15 1979

JUN 15 1980

JUN 15 1981

JUN 15 1982

JUN 15 1983

JUN 15 1984

JUN 15 1985

JUN 15 1986

JUN 15 1987

JUN 15 1988

JUN 15 1989

JUN 15 1990

JUN 15 1991

JUN 15 1992

JUN 15 1993

JUN 15 1994

JUN 15 1995

JUN 15 1996

JUN 15 1997

JUN 15 1998

JUN 15 1999

JUN 15 2000

JUN 15 2001

JUN 15 2002

JUN 15 2003

JUN 15 2004

JUN 15 2005

JUN 15 2006

JUN 15 2007

JUN 15 2008

56 John E. Duff, E.C. Maggie,
Frank Goldman, Donald G.
Kendall - dba
Nanawale Estates Co.

NANAWALE ESTATES
UNIT 1
E. M. 700
SEC. 4 PLAT 54

TRUE NORTH
SCALE: 1" = 200 FT.

NANAWALE HOMESTEADS

Pu uwai Road

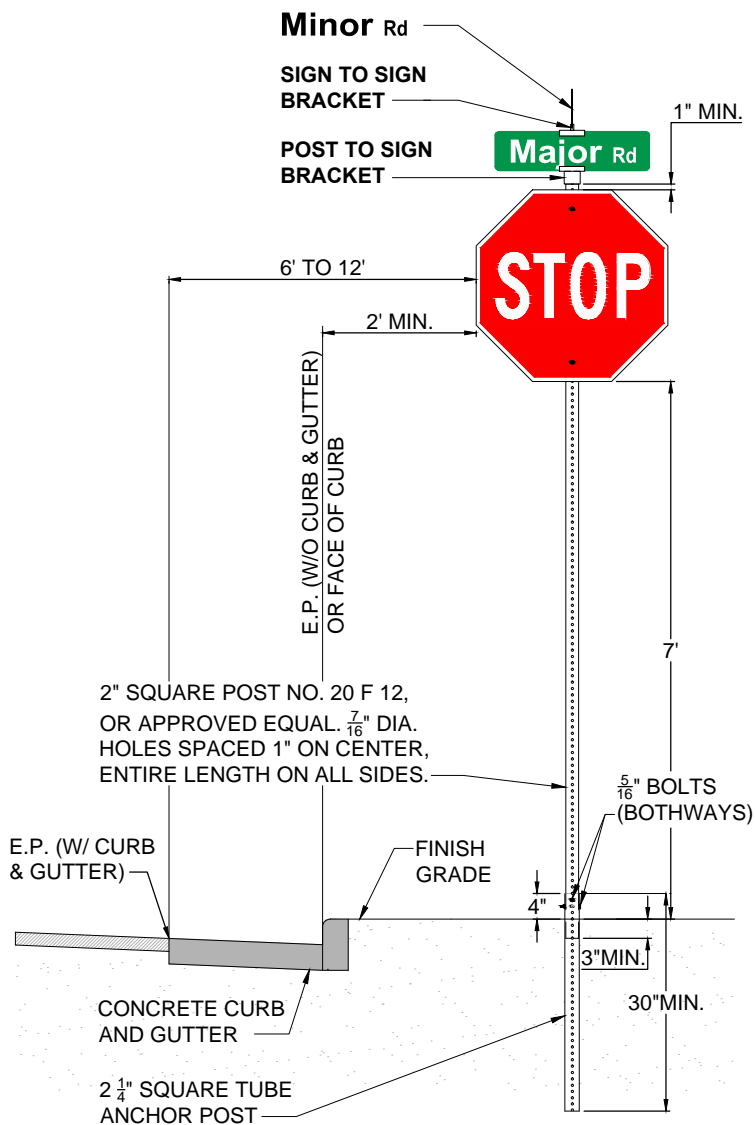
TAXATION MAPS BUREAU		
TERRITORY OF HAWAII		
TAX MAP		
THIRD DIVISION		
ZONE	SEC.	PLAT
1	5	04
CONTAINING PARCELS		
SCALE: 1" = 200 FT.		

NOTE: All lots owned by
State of Hawaii
unless otherwise noted.

Parcel dropped: 18.56

Port of NANAWALE and KANIAHIKU HOMESTEADS.

Dwa No. 3418 Rep. 2030
Source: Tax Maps Bureau & Survey Dept.
By: B.K. & L.H.



STREET NAME(S)

1. WHITE BACKGROUND SHALL BE TYPE XI 3M DIAMOND GRADE DG³ REFLECTIVE SHEETING OR APPROVED EQUAL WITH TRANSPARENT GREEN VINYL OVERLAY.
2. LETTERING SHALL BE FIRST LETTER UPPERCASE / LOWER CASE FORMAT AND CONFORM TO THE DETAIL BELOW AND THE LATEST EDITION OF THE "STANDARD HIGHWAY SIGNS" BOOK.
3. STREET NAME SHALL CONFORM TO THE PROPER HAWAIIAN SPELLING AS ASSIGNED BY THE COUNTY OF HAWAII PLANNING DEPARTMENT.

STOP SIGN

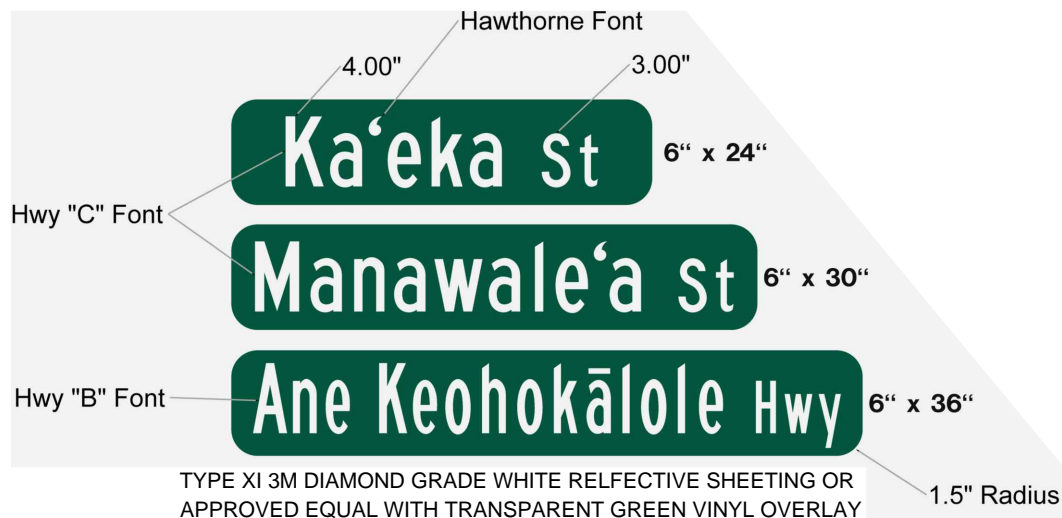
1. STOP SIGN, FACING MINOR ROAD. 30" X30" MINIMUM SIZE WITH TYPE XI 3M DIAMOND GRADE DG³ REFLECTIVE SHEETING OR APPROVED EQUAL.

SIGN PLATES

1. 0.080 INCH MINIMUM THICKNESS, ALUMINUM SHEET (ASTM B 209, ALLOY 6061-T6, FLAT SHEET). STREET NAME PLATES SHALL BE 24", 30", or (36" MAXIMUM).

NOTES

1. THE INSIDE OF THE 2-1/4" ANCHOR POST MUST BE KEPT FREE OF IMPEDIMENTS TO ASSURE EASY INSERTION OF THE 2" SIGN POST.
2. SQUARE TUBE SIGN POST SHALL BE TELESOPING PERFORATED TELESOPAR TUBING OR APPROVED EQUAL.
3. SIGN DIMENSIONS SHALL CONFORM TO THE LATEST EDITION OF THE MANUAL ON UNIFORM TRAFFIC CONTROL DEVICES (MUTCD) AND THE STANDARD HIGHWAY SIGNS BOOK.
4. FLANGED CHANNEL POSTS AND OCTAGONAL POSTS ARE NOT ACCEPTABLE.
5. ALL INSTALLATION SHALL BE FIRM AND PERFORMED IN A FIRST CLASS WORKMAN-LIKE MANNER ACCORDING TO INDUSTRY STANDARDS.



COUNTY OF HAWAII

STREET NAME AND STOP SIGN

APPROVED: _____
TRAFFIC DIVISIONDATE: May 2015
SCALE: N.T.S.STANDARD
DETAILS

DRAWN BY:

T-1