


C. Kimo Alameda, Ph.D.
Mayor

William V. Brilhante Jr.
Managing Director

West Hawai'i Office
74-5044 Ane Keohokālole Hwy
Kailua-Kona, Hawai'i 96740
Phone (808) 323-4770
Fax (808) 327-3563



County of Hawai'i
PLANNING DEPARTMENT

Jeffrey W. Darrow
Acting Director

Michelle S. Ahn
Acting Deputy Director

East Hawai'i Office
101 Pauahi Street, Suite 3
Hilo, Hawai'i 96720
Phone (808) 961-8288
Fax (808) 961-8742

December 3, 2024

Jennifer Trissel
P. O. Box 471
Honaunau, HI 96726

Dear Ms. Trissel:

**SUBJECT: Assignment of Street Name – “Pohula‘i Road”
Portion of Hoopuloa, South Kona, Hawai‘i
TMK: 8-9-013:078 (SUB 1141-R)**

This is in response to your email and poll surveys received on November 26, 2024, requesting approval of the following street name located off of Old Māmalahoa Highway:

Pohula‘i Road - peaceful calm.

We have determined that the requested name is suitable and available for use in naming the respective roadway. **Pohula‘i Road** has been placed on our Register of Street Names and a map illustrating the location of the roadway has been enclosed for your reference. By a copy of this letter, we are advising the affected departments and agencies of this approval in order that they may update their records.

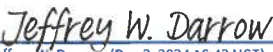
The subject roadway is privately owned, and therefore, the owners will be responsible for the installation of the street sign. We have enclosed a copy of the “Street Name and Stop Sign Detail” for your convenience.

The United States Postal Service (USPS) requires the use of centralized mail delivery equipment. Please contact the local post office in your area for additional information.

Jennifer Trissel
Page 2
December 3, 2024

Should you have any questions, please contact Theodore Oshiro at (808) 961-8167 or by email Theodore.Oshiro@hawaiiicounty.gov.

Sincerely,


Jeffrey W. Darrow (Dec 3, 2024 16:43 HST)

JEFFREY W. DARROW
Acting Planning Director

TO:mo

\\Coh33\planning\public\AdminPermitsDivision\StreetNames\SKona\Sub1141PohulaiRoadTMK89013078TRISSEL12-03-24.doc

Encs.: Map: TMK 8-9-013
Street Sign & Stop Sign Detail

email w/map: DPW-ENG-HILO
District Engineer, DOT
Civil Defense: Talmadge Magno
Chief of Police
Police-Traffic Services: Torey Keltner
Police-Communications-Dispatch Center: Lt. Robert Fujitake
Fire Department: Karen Bugado; Kazuo Todd
Real Property Tax Div.-Hilo: Lisa Miura
District Environmental Health Program Chief, DOH Eric Honda
HELCO Engineering-Hilo
Hawaiian Telcom: Roslyn Dane; David Cowan; Stephen Douglass; Naomi Martin
Email for Post Office (Captain Cook)
AKIMEKA: Katja Krivoruchko; Enrique Delgado; Tommy Takeshita
Elections Division
Office of Aging: William "Horace" Farr
Mary Aken, Tax Maps & Records Supervisor
Theodore Oshiro, Street Address Section



22

OR. 3728
SAC. 3

Yukio Naito Trustee

S E A

CONFIDENTIAL

00/00/00

1061 51 447 11

2099 ON 5407

GR 2738, HOOPULOA, S. KONA, HAWAII (Formerly per. 8 - 9 - 03)

Richard M. Takayama
4 mi. Ely Va
John A. Bickhoff & wife
Linda C. Bickhoff
Antonia Fichtelsch & mi
Annes Dr. Va
James Akana Va
Beyer Peale Va
John Manning Va
Schuman Manning - 40
Kathleen Manning - 40
Carl Beyer & mi
David A. Beyer
Bernadette A. B. 40

30 Kooooooooooooooos Mooooooooo -- Loud. Bye bye
Nooooing y Aaaaoo -- Loud No one
William K. Moooooooo, III -- Loud No one

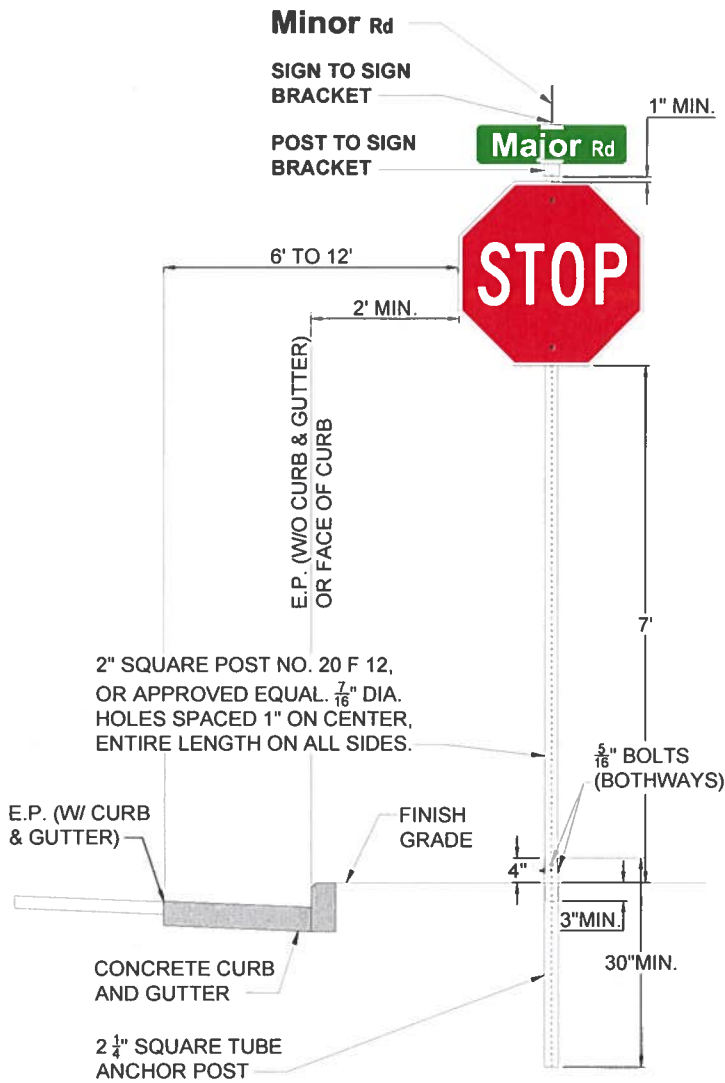
[illegible]

NOTE: Parcels A0, B2, B8 to B9 incl. B0,
41, 42, 44, 45, 47, 49, 52 to 57
incl. 78 owned by Dillingham
Investment Corp. unless otherwise
noted.

**FOR PROPERTY ASSESSMENT PURPOSES
SUBJECT TO CHANGE**

TAX MAP		
THIRD TAXATION DISTRICT		
ZONE	SEC.	RAT
8	9	13

SCALE: 1 IN. = 600 FT.



STREET NAME(S)

1. WHITE BACKGROUND SHALL BE TYPE XI 3M DIAMOND GRADE DG³ REFLECTIVE SHEETING OR APPROVED EQUAL WITH TRANSPARENT GREEN VINYL OVERLAY.
2. LETTERING SHALL BE FIRST LETTER UPPERCASE / LOWER CASE FORMAT AND CONFORM TO THE DETAIL BELOW AND THE LATEST EDITION OF THE "STANDARD HIGHWAY SIGNS" BOOK.
3. STREET NAME SHALL CONFORM TO THE PROPER HAWAIIAN SPELLING AS ASSIGNED BY THE COUNTY OF HAWAII PLANNING DEPARTMENT.

STOP SIGN

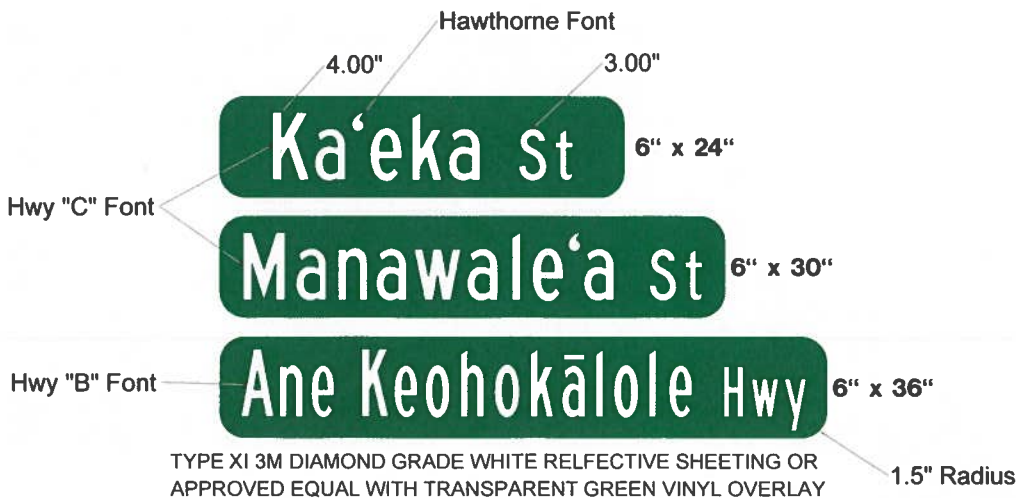
1. STOP SIGN, FACING MINOR ROAD. 30" X 30" MINIMUM SIZE WITH TYPE XI 3M DIAMOND GRADE DG³ REFLECTIVE SHEETING OR APPROVED EQUAL.

SIGN PLATES

1. 0.080 INCH MINIMUM THICKNESS, ALUMINUM SHEET (ASTM B 209, ALLOY 6061-T6, FLAT SHEET). STREET NAME PLATES SHALL BE 24", 30", or (36" MAXIMUM).

NOTES

1. THE INSIDE OF THE 2-1/4" ANCHOR POST MUST BE KEPT FREE OF IMPEDIMENTS TO ASSURE EASY INSERTION OF THE 2" SIGN POST.
2. SQUARE TUBE SIGN POST SHALL BE TELESCOPING PERFORATED TELESAR TUBING OR APPROVED EQUAL.
3. SIGN DIMENSIONS SHALL CONFORM TO THE LATEST EDITION OF THE MANUAL ON UNIFORM TRAFFIC CONTROL DEVICES (MUTCD) AND THE STANDARD HIGHWAY SIGNS BOOK.
4. FLANGED CHANNEL POSTS AND OCTAGONAL POSTS ARE NOT ACCEPTABLE.
5. ALL INSTALLATION SHALL BE FIRM AND PERFORMED IN A FIRST CLASS WORKMAN-LIKE MANNER ACCORDING TO INDUSTRY STANDARDS.



COUNTY OF HAWAII

STREET NAME AND STOP SIGN

APPROVED: _____
TRAFFIC DIVISION

DATE: May 2015
SCALE: N.T.S.

STANDARD
DETAILS

DRAWN BY:

T-1