


Harry Kim  
Mayor



Christopher J. Yuen  
Director

Roy R. Takemoto  
Deputy Director

## County of Hawaii

### PLANNING DEPARTMENT

25 Aupuni Street, Room 109 • Hilo, Hawaii 96720-4252  
(808) 961-8288 • Fax (808) 961-8742

May 6, 2002

Mr. Peter B. Rothschild  
866 W. 18<sup>th</sup> St.  
Costa Mesa, CA 92627

Dear Mr. Rothschild:

#### **Additional Farm Dwelling Agreement**

**Applicant:** Peter B. Rothschild

**Land Owner:** PBR Trust, c/o Peter B. Rothschild, Trustee

**Tax Map Key:** (3) 7-7-007:060

Pursuant to authority conferred to the Planning Director by Chapter 25, Article 5, Division 7, Section 25-5-77 of the Zoning Code and Planning Department Rule 13, Farm Dwellings, we have reviewed your request for an additional farm dwelling on the subject property. Your submittals included the following information:

1. A notarized affidavit that the additional dwelling shall be used for farm-related purposes in the form of the enclosed Additional Farm Dwelling Agreement to be submitted for recordation with the Bureau of Conveyances.
2. Name and address of the landowner(s) or lessee(s), if the latter has a lease on the building site with a term exceeding one year from the date of the farm dwelling agreement.
3. Written authorization of the landowner(s) if the lessee filed the request.
4. A farm plan or evidence of the applicant's continual agricultural productivity or farming operation within the County, including an explanation of why this additional farm dwelling is needed in connection with the agricultural productivity or farming operation. Your farm plan included the following ongoing and proposed income producing agricultural activities:

Exhibit A

Mr. Peter B. Rothschild

Page 2

May 6, 2002

(a) Ongoing agricultural activities include the following:

i. Breeding of three (3) Quarter Horse Mares.

(b) Proposed agricultural activities include the following:

i. Planting of approximately 1,600 coffee trees on 3.75 acres of the subject property.

5. In support, evidence of a State of Hawaii Department of Taxation's General Excise (GE) Tax License has also been presented.

Findings:

1. In Chapter 205, Hawaii Revised Statutes (HRS), the State Land Use Law does not authorize residential dwellings as a permitted use in the State Land Use Agricultural district unless the dwelling is related to an agricultural activity or is a farm dwelling. A **farm dwelling** as defined in Section 205-4.5, Chapter 205, HRS, **means a single family dwelling located on and used in connection with a farm,** including clusters of single family farm dwellings permitted within agricultural parks developed by the State, **or where agricultural activity provides income to the family occupying the dwelling.** (emphasis added)
2. The subject lot was created by subdivision (SUB 6157) approved on May 14, 1999, which, pursuant to HRS §205-4.5(b), requires that the first dwelling on the lot shall be used as a farm dwelling.
3. The Farm Plan, GE Tax License (ID number 30126522), and the agreement to use the dwelling for agricultural or farm-related activity on the building site demonstrate that will be income producing agricultural activity and the income will be taxed.
4. In addition, the following agencies have submitted their comments as stated below:
  - (a) Department of Water Supply (Letter dated April 24, 2002):

“We have reviewed the subject application and have the following comments and conditions.

Mr. Peter B. Rothschild  
Page 3  
May 6, 2002

The subject property receives water from the Department by its participation in a private water system, Estates of Holualoa, which has a 6" x 2" compound master meter. We require that each dwelling have its own meter or, in the case of a master meter, its own unit of water. This application is proposing an additional detached dwelling, so the purchase of an additional unit of water by the applicant is required in accordance with Department regulations.

Therefore, the Department has no objections to the proposed application subject to the applicant understanding and accepting that they must remit a \$4,350.00 facilities charge and \$500.00 capital assessment fee, which are subject to change, for the additional unit of water to our Customer Service Section.

Should there be any questions, please call our Water Resources and Planning Branch at 961-8070."

(b) Real Property Tax Office (Memorandum dated April 17, 2002):

"The subject property is not now receiving an Agricultural assessment for Ag-Use or Dedication. Actual on-site agricultural use has not been verified by the Real Property Tax Department.

Real Property taxes are paid through June 30, 2002."

(c) Department of Health (Memorandum dated , 2002):

The subject lot(s) are located in a Non-Critical Wastewater Disposal Area where cesspools are allowed under the current rules. More than one cesspool is allowed provided 10,000 sq. ft. per cesspool is available. Each cesspool can dispose of 1,000 gallons per day of wastewater.

Decision:

In view of the above, your request to construct a second farm dwelling is approved subject to the following conditions:

1. The additional farm dwelling shall only be used to provide shelter for persons involved in the agricultural or farm-related activity on the building site. Family members who are not engaged in agricultural or farm-related activities are allowed to reside in the farm dwelling.

Mr. Peter B. Rothschild

Page 4

May 6, 2002

2. The agreement shall run with the land and apply to all persons who may, now or in the future, use or occupy the additional farm dwelling. The enclosed Additional Farm Dwelling Agreement must be returned to the Planning Department with the appropriate notarized signatures along with a check made out to the Bureau of Conveyances in the amount of \$25.00 in accordance with the enclosed Additional Farm Dwelling Agreement Instructions. The Planning Department will not approve a building permit application for the additional dwelling until the AFDA document and all required attachments have been accepted for recordation.
3. All other applicable rules, regulations, and requirements of the Planning Department (including but not limited to the Zoning Code, Chapter 25, Department of Public Works, Department of Water Supply, Fire Department and State Department of Health and other reviewing agencies/divisions listed on the Building Permit Application.
4. Your Additional Farm Dwelling Agreement has been approved based primarily on proposed agricultural activity as summarized previously in this letter. It is required that the First Party (owners and lessees) to the Agreement shall have implemented at least 75% of the proposed farm plan within three (3) years of approval of the building permit for the additional farm dwelling. The Second Party (County of Hawaii Planning Department) of the Agreement may allow time extensions and modifications for good cause shown by First Party.
5. The First Party shall allow the Second Party or its representative to inspect the farm upon reasonable prior notice.
6. This Additional Farm Dwelling Agreement shall be valid for a period of two (2) years from the date of this approval letter to secure a building permit for the additional farm dwelling. Failure to secure a building permit for this additional farm dwelling on or before May 6, 2004 may cause the Director to initiate proceedings to invalidate the AFDA.

Mr. Peter B. Rothschild

Page 5

May 6, 2002

Should you have questions or require further information, please feel free to contact Larry Brown of my staff at (808) 961-8288.

Sincerely,



CHRISTOPHER J. YUEN  
Planning Director


LMB:pak

P:\WPWIN60\Larry\FDA\Rothschild 7-7-60 apvl.doc

Enclosure: AFDA document  
AFDA document instruction sheet

xc: Mr. Milton Pavao, DWS  
Mr. Mike McCall, RPT  
Planning Department – West Hawaii Office

Exhibit A



R-664

STATE OF HAWAII  
BUREAU OF CONVEYANCES  
RECORDED  
SEP 13, 2002 08:02 AM

Doc No(s) 2002-162378



/s/ CARL T. WATANABE  
REGISTRAR OF CONVEYANCES

6 11 Z3

0

---

---

AFTER RECORDATION, RETURN BY MAIL TO:

County of Hawaii Planning Department  
25 Aupuni Street, Room 109  
Hilo, Hawaii 96720

---

---

TITLE OF DOCUMENT:

**ADDITIONAL FARM DWELLING AGREEMENT**

---

---

PARTIES TO DOCUMENT:

**FIRST PARTY: PETER B. ROTHSCHILD, TRUSTEE FOR PBR TRUST**

**SECOND PARTY: COUNTY OF HAWAII**

---

---

PROPERTY DESCRIPTION:

**TMK: (3) 7-7-007:060**

---

---

ADDITIONAL FARM DWELLING AGREEMENT

THIS AGREEMENT made and executed this 6<sup>TH</sup> day of May, 2002, by and between PETER B. ROTHSCHILD, TRUSTEE FOR PBR TRUST, herein called the "First Party," whose mailing address is 866 W. 18<sup>th</sup> St., Costa Mesa, CA 92627, and the COUNTY OF HAWAII, herein called the "Second Party."

IT IS HEREBY AGREED that the First Party may construct a second farm dwelling located on the property described by Tax Map Key (3) 7-7-007:060 situated within the State Land Use Agricultural district and zoned Agricultural (A-5a) by the Second Party.

IT IS HEREBY ACKNOWLEDGED that the First Party is the legal owner of the property above described.

IT IS HEREBY FURTHER AGREED that this approval to construct an additional farm dwelling is given subject to the following conditions:

1. The additional farm dwelling shall be used to provide shelter to person(s) involved in the agricultural or farm-related activity on the property. Family members who are not engaged in agricultural or farm-related activity are allowed to reside in the farm dwelling.
2. The agreement shall run with the land and apply to all persons who may now or in the future use or occupy the additional farm dwelling.
3. This agreement shall include any and all conditions specified in the Additional Farm Dwelling Agreement letter, attached to this document as Exhibit "A".

IT IS HEREBY FURTHER AGREED that if this agreement is with a lessee, the legal owner shall be a party to this agreement.

IT IS HEREBY FURTHER AGREED that should the pertinent provisions of the State and County laws and rules and regulations change to authorize said farm dwelling, upon request of the First Party, this Agreement may be reconsidered for possible amendment and/or severance.

IT IS HEREBY FURTHER AGREED that if the property is situated within the State Land Use Agricultural district, the Second Party may impose a fine of not more than \$5,000 for violation of Section 205-4.5, Hawaii Revised Statutes. If the violation is not corrected within six months of such citation and the violation continues, a citation for a new and separate violation may be imposed. There shall be a fine of not more than \$5,000 for any additional violation. The Second Party may also impose fines for any violation of Chapter 25, Hawaii County Code, as amended, in accordance with the procedures and fine schedule outlined in Division 3, Article 2, of said code.

IN CONSIDERATION OF THE AFORESAID, the Second Party hereby approves this Agreement as being in conformity with Sections 205-2 and 205-4.5 of the Hawaii Revised Statutes, relative to permitted uses within the State Land Use Agricultural district. This Agreement is also in conformance with Chapter 25, Hawaii County Code, as amended.




IN WITNESS WHEREOF, the parties have executed this agreement on the day and year first above written.

FIRST PARTY:



\_\_\_\_\_  
Peter B. Rothschild, Trustee for PBR Trust  
Legal Owner


SECOND PARTY:



\_\_\_\_\_  
Christopher J. Yuen, Planning Director  
County of Hawaii Planning Department

STATE OF HAWAII California )  
 ) SS.  
COUNTY OF HAWAII Orange )

On this 27<sup>th</sup> day of August, 2002 before me personally appeared PETER B. ROTHSCHILD, TRUSTEE FOR PBR TRUST to me known to be the persons described in and who executed the foregoing instrument, and acknowledged that they executed the same as their free act and deed.




K. TySDal  
Notary Public, State of California

My commission expires: August 30, 2005

STATE OF HAWAII            )  
  ) SS  
COUNTY OF HAWAII        )


On this 10<sup>th</sup> day of September, 2002 before me personally appeared Christopher J. Yuen, to me personally known, who, being by me duly sworn, did say that he is the Planning Director of the County of Hawaii; and that the Planning Department of the County of Hawaii has no corporate seal; and that the instrument was signed on behalf of the Planning Department of the County of Hawaii, a government agency, and said Christopher J. Yuen acknowledged the instrument to be the free act and deed of said Planning Department, County of Hawaii.

Patricia A. Koga



Notary Public, State of Hawaii

My commission expires:

7/17/06 <sup>up</sup> 

1 OF 2



# SITE PLAN (LOT 7)

725.04

60.28

**COFFEE TREES**  
800

CRAB

FLOODWAY EASEMENT  
PART 6  
(1497 SQ. FT.)

EXISTING TREES AND TREES

**HONEY GROWNS**  
**FUTURE AREA**

LOT 6  
ESTATES AT HOLLUALOA  
5.075 AC  
TMK 7-7-007-060  
WAHL

**FRUIT TREES**  
200  
AND TREES

**COFFEE**  
500

**NATURAL HABITAT**  
COMMON MANGRO  
50 FT.

LOCATION OF STORAGE SHED

**TREES**

REV "D-3" DRAINAGE EASEMENT TO INCLUDE THIS PORTION

CMP CULVERT (d=3.0)

**EXISTING LANDSCAPE**  
**DRIVE GUY**

**COFFEE TREES**  
200

**EXISTING BANJANA TREES**

**COFFEE TREES**  
100

FERTIGATION PUMP (SMALL)

(LOT 5)

351.58

EXISTING ROADWAY

290 FEET FROM SPIKE