

COUNTY OF HAWAII - STATE OF HAWAII

ORDINANCE NO. 137

AN ORDINANCE TO AMEND THE GENERAL PLAN OF HONOKAA BY CHANGING THE LAND USE DESIGNATION FOR A CERTAIN AREA OF LAND FROM SINGLE-FAMILY RESIDENTIAL USE TO VILLAGE-COMMERCIAL USE AT KAAO HOMESTEADS, HAMAKUA, HAWAII.

BE IT ORDAINED BY THE BOARD OF SUPERVISORS IN AND FOR THE COUNTY OF HAWAII:

SECTION 1. A portion of the General Plan of Honokaa as formulated in "A Plan for Honokaa" is hereby amended by changing the land use designation of a certain area of land situated at Kaa0 Homesteads, Hamakua, Hawaii, from Single-Family Residential use to Village-Commercial use. The boundaries and area are outlined in red on the map attached hereto, marked "Exhibit A," and by reference made a part hereof.

SECTION 2. This ordinance shall take effect upon its approval.

INTRODUCED BY:

Josephine L. Yadao

SUPERVISOR, COUNTY OF HAWAII

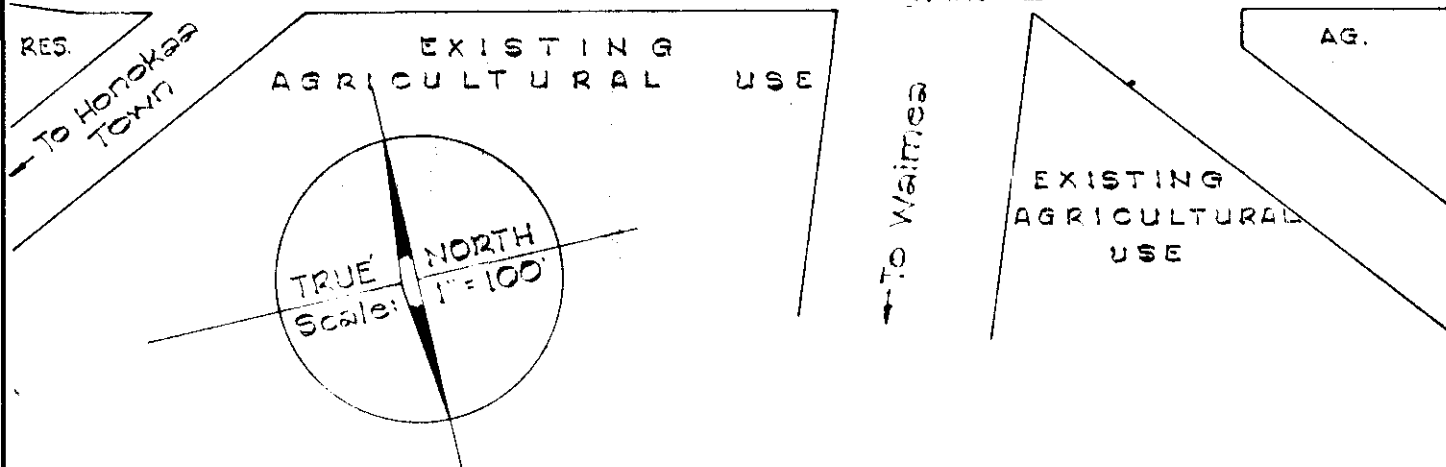
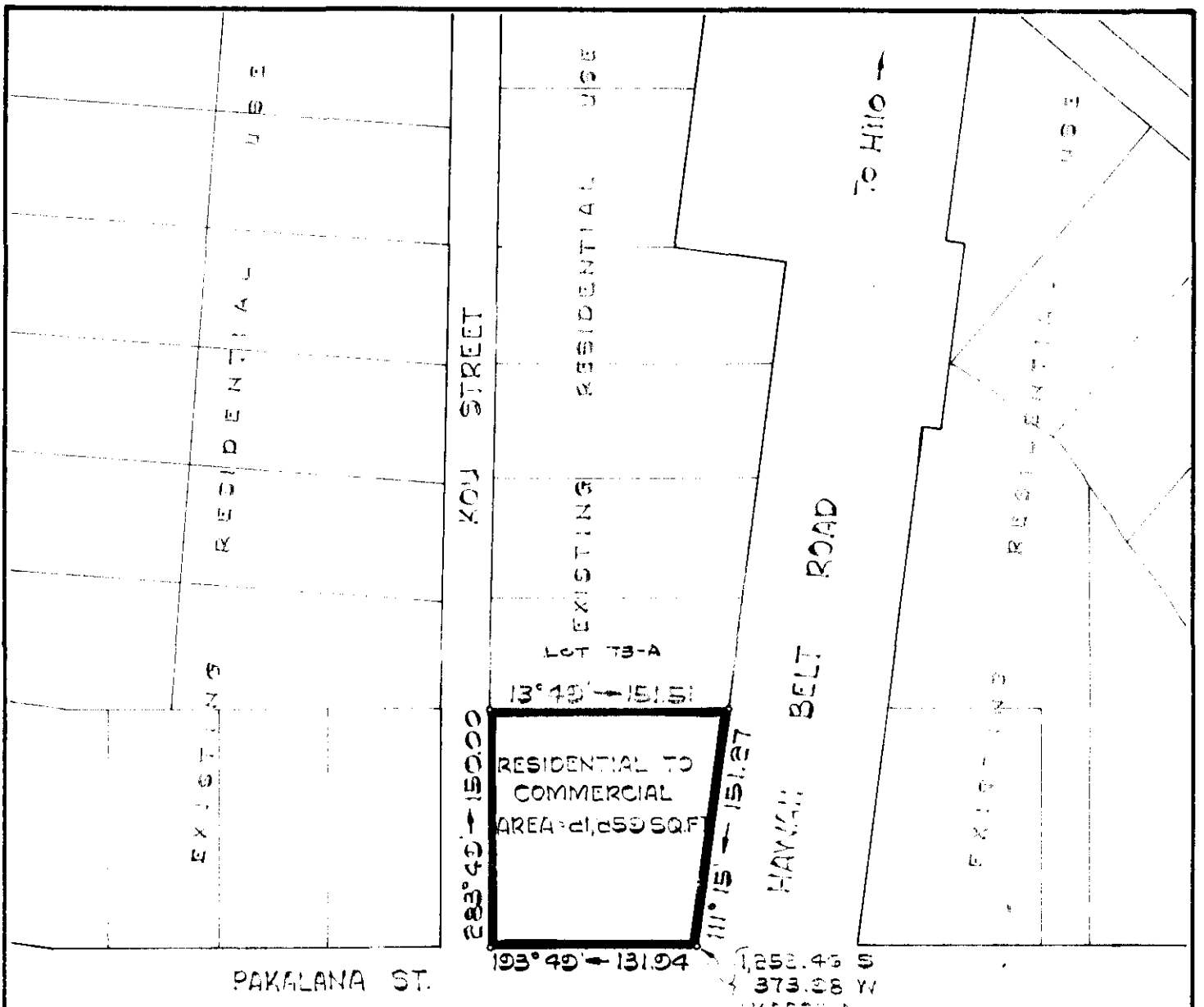
Hilo, Hawaii

Date of Introduction: July 3, 1968

Date of Adoption: July 17, 1968

COPIES
1008 711 52 11 10

Ord. No. _____
File No. _____
H. B. No. 304 - 303
Date: JUL 3 1968 JUL 17 1968



AMENDMENT TO THE COUNTY GENERAL PLAN

AMENDING THE COUNTY GENERAL PLAN OF HONOKAA,
 CHANGING THE PROPOSED LAND USE DESIGNATION FROM
 RESIDENTIAL TO COMMERCIAL IN KAAO HOMESTEADS,
 HAMAKUA, HAWAII.

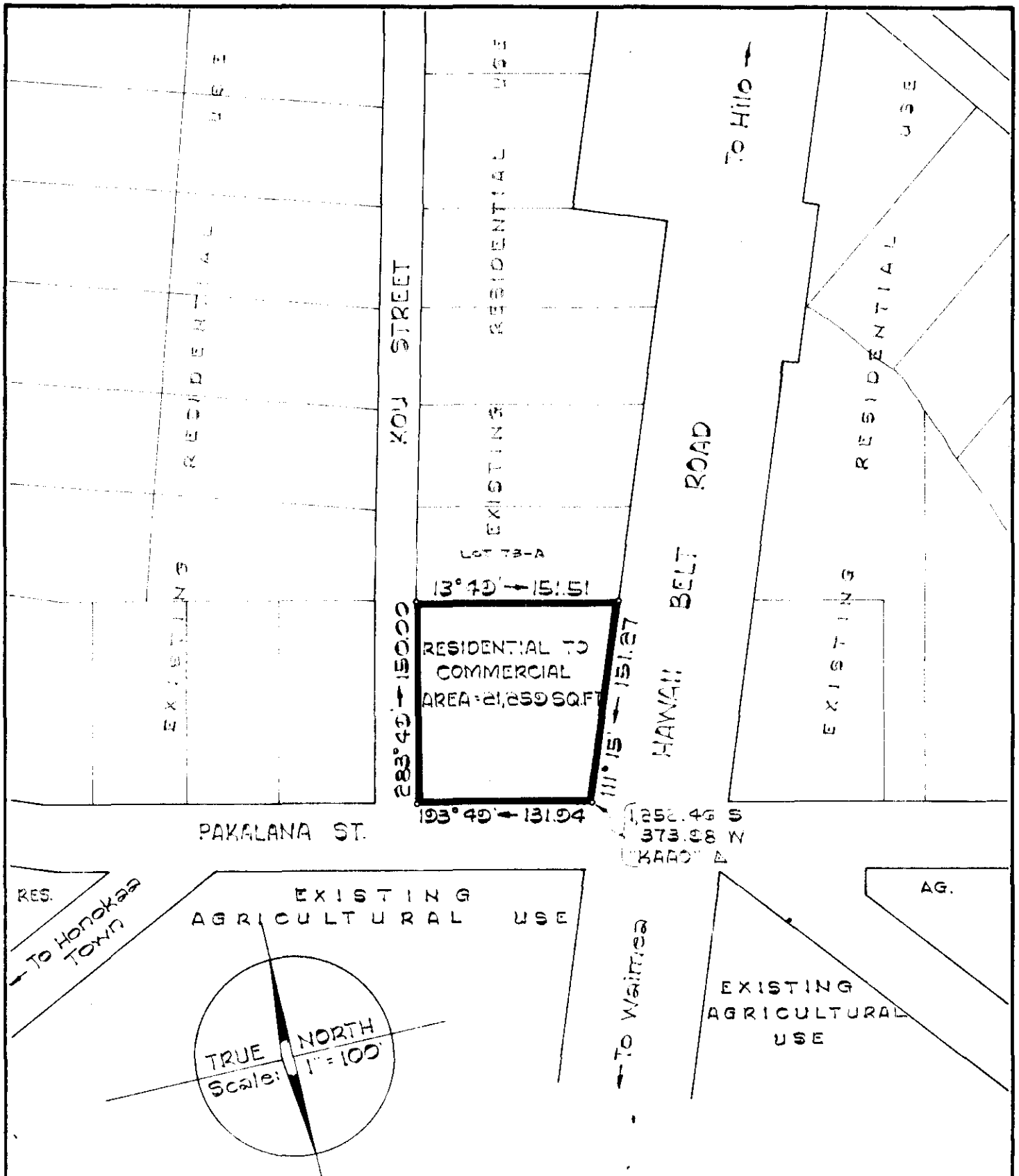
DATE OF PUBLIC HEARING: MARCH 15, 1968 & MAY 13, 1968
 DATE OF APPROVAL:

PREPARED BY: PLANNING COMMISSION
 COUNTY OF HAWAII

TMK: 4-5-17-15 6, 16

MARCH 3, 1968

EXHIBIT 'A'



AMENDMENT TO THE COUNTY GENERAL PLAN

AMENDING THE COUNTY GENERAL PLAN OF HONOKAA, CHANGING THE PROPOSED LAND USE DESIGNATION FROM RESIDENTIAL TO COMMERCIAL IN KAAO HOMESTEADS, HAMAKUA, HAWAII.

DATE OF PUBLIC HEARING: MARCH 15, 1968 & MAY 13, 1968
 DATE OF APPROVAL:

PREPARED BY: PLANNING COMMISSION
 COUNTY OF HAWAII