

# General Plan Amendment #1 Māhukona Properties

Please note that this file indicates the proposed amendments were DENIED.

However, there are no documents in file that makes reference to this action. It seems that the contents were provided as evidence during a court hearing in 1981. Unless there are records for this amendment proceedings stored elsewhere, indications are that this proposed amendments have been denied.

Please refer to “GPA-1” file for further assistance.

# mahukona resort

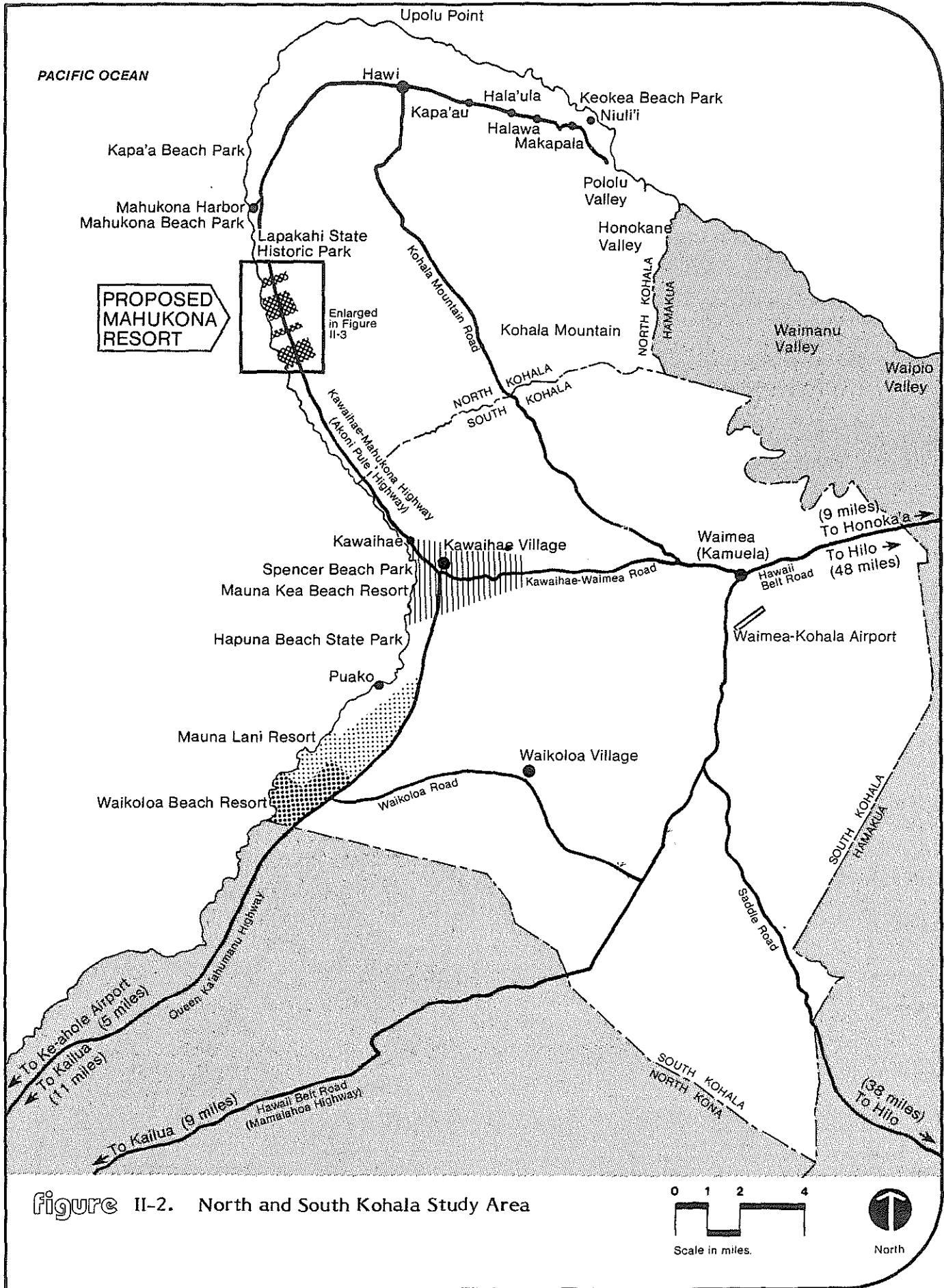
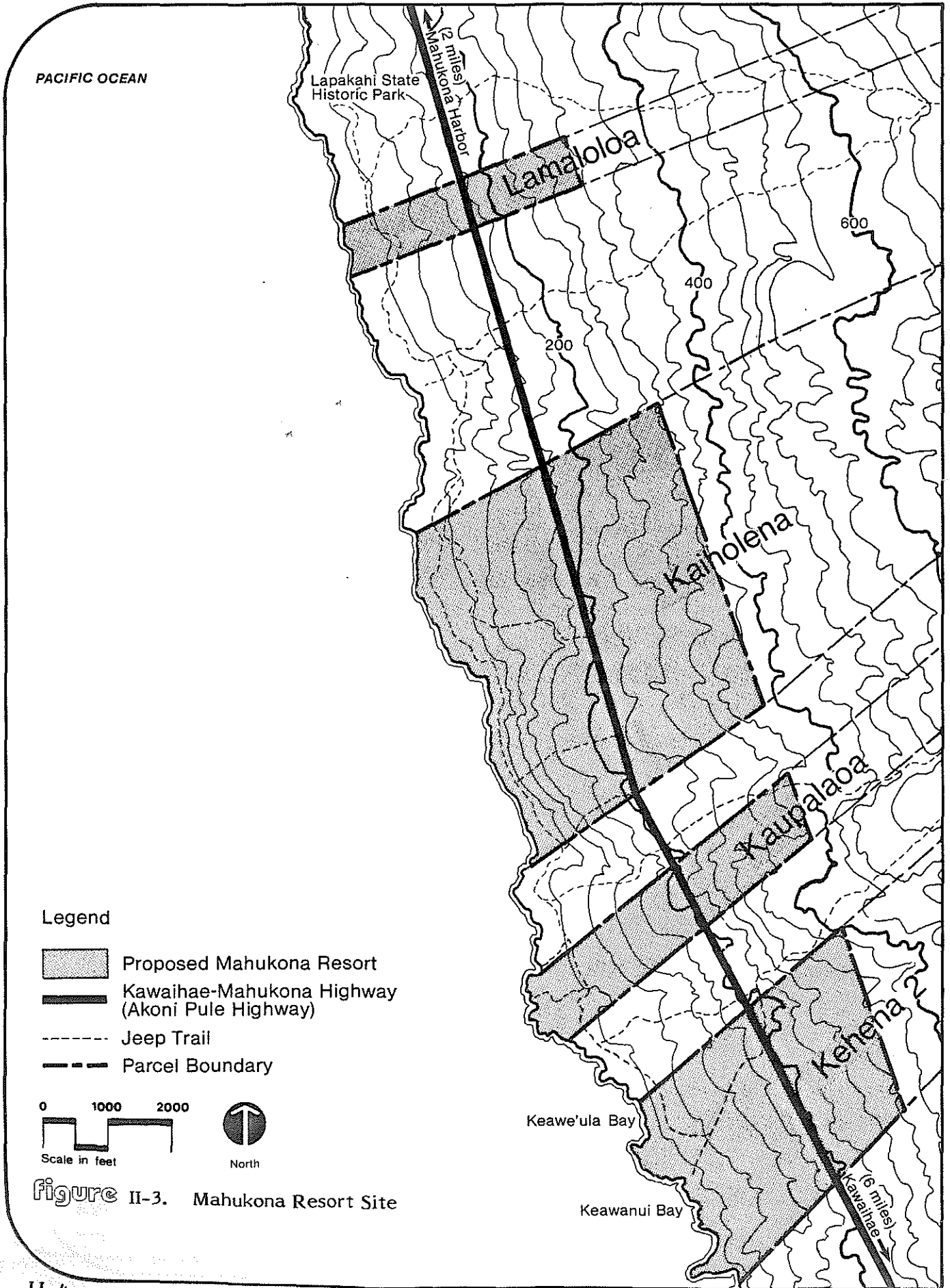






Figure II-2. North and South Kohala Study Area



Legend

-  Proposed Mahukona Resort
-  Kawaihae-Mahukona Highway (Akoni Pule Highway)
-  Jeep Trail
-  Parcel Boundary

0 1000 2000  
Scale in feet



Figure II-3. Mahukona Resort Site