

COUNTY OF HAWAII - STATE OF HAWAII

ORDINANCE NO. 851

AN ORDINANCE AMENDING THE COUNTY OF HAWAII GENERAL PLAN LAND USE PATTERN ALLOCATION GUIDE MAP AS ORIGINALLY ADOPTED BY ORDINANCE NO. 439 AND AS AMENDED BY ORDINANCE NOS. 456, 475, 484 and 538.


BE IT ORDAINED BY THE COUNCIL OF THE COUNTY OF HAWAII:

SECTION 1. The County of Hawaii General Plan Land Use Pattern Allocation Guide Map is hereby amended to redesignate approximately 7 acres of land, identified by Tax Map Key 6-9-01:7, located at Lalamilo, South Kohala, Hawaii, from "Low Density Urban" to "Resort".

SECTION 2. If any provision of this ordinance or the application thereof to any person or circumstance is held invalid, the invalidity shall not affect other provisions or applications of this ordinance which can be given effect without the invalid provision or application, and to this end the provisions of this ordinance are severable.

SECTION 3. This ordinance shall take effect upon its approval.

INTRODUCED BY:


COUNCIL MEMBER, COUNTY OF HAWAII

Hilo, Hawaii

Date of Introduction: February 2, 1983

Date of Adoption: February 16, 1983

Effective Date: March 4, 1983

Hilo, Hawaii

Date: February 2, 1983

FIRST READING			
	AYES	NOES	A/E
Dahlberg	X		
De Luz	X		
Domingo	X		
Fujii	X		
Hale	X		
Kawahara			X
Lai	X		
Schutte	X		
Chr. Yamashiro	X		
	8	0	1

Publication Date: _____

Hilo, Hawaii

Date: February 16, 1983

SECOND & FINAL READING			
	AYES	NOES	A/E
Dahlberg	X		
De Luz	X		
Domingo	X		
Fujii	X		
Hale	X		
Kawahara			X
Lai	X		
Schutte	X		
Chr. Yamashiro	X		
	8	0	1

Publication Date: MAR 14 1983

We do hereby certify that the foregoing BILL was adopted by the County Council and published as indicated above.

APPROVED as to
FORM and LEGALITY

[Signature]

CORPORATION COUNSEL
COUNTY OF HAWAII

FEB 23 1983

Date

[Signature]
Council Chairman

[Signature]
County Clerk

Approved/Disapproved this 4th day of March, 1983.

[Signature]
Mayor, County of Hawaii

Bill No. 881

Reference: C-924/PC177

M.B. No. _____

Ord. No. 851

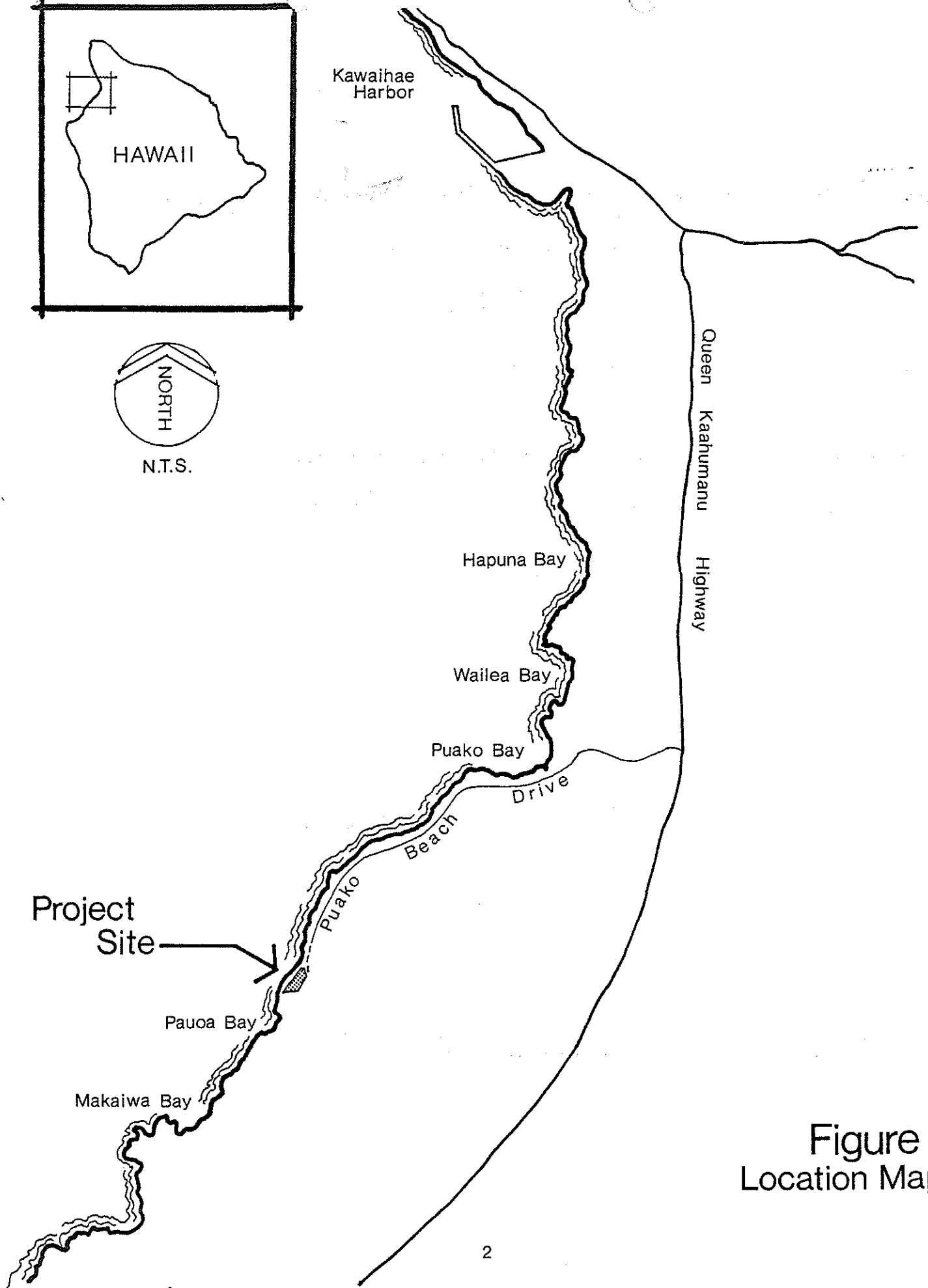

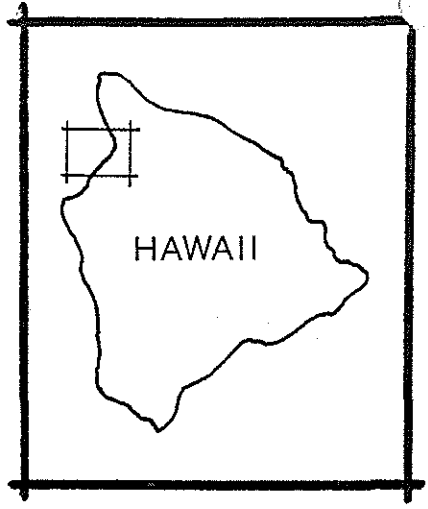


Figure 1
Location Map