

COUNTY OF HAWAII - STATE OF HAWAII

ORDINANCE NO. 878

AN ORDINANCE AMENDING THE COUNTY OF HAWAII GENERAL PLAN LAND USE PATTERN ALLOCATION GUIDE MAP AS ORIGINALLY ADOPTED BY ORDINANCE NO. 439 AND AS AMENDED.


BE IT ORDAINED BY THE COUNCIL OF THE COUNTY OF HAWAII:

SECTION 1. The County of Hawaii General Plan Land Use Pattern Allocation Guide Map is hereby amended to redesignate approximately 38 acres of land, identified by Tax Map Key 5-9-01:6 located at Waika, North Kohala, from Extensive Agriculture to Medium Density Urban.

SECTION 2. If any provision of this ordinance is held invalid, or the application thereof to any person or circumstance is held invalid, the invalidity shall not affect other provisions or applications of this ordinance which can be given effect without the invalid provision or application, and to this end the provisions of this ordinance are severable.

SECTION 3. This ordinance shall take effect upon its approval.

INTRODUCED BY:


COUNCIL MEMBER, COUNTY OF HAWAII

Hilo, Hawaii

Date of Introduction: February 2, 1983

Date of First Reading: March 24, 1983

Date of Adoption: April 6, 1983

Effective Date: April 28, 1983

Hilo, Hawaii
Date: March 24, 1983

FIRST READING			
	AYES	NOES	A/E
Dahlberg			EXC.
De Luz	X		
Domingo			A/E
Fujii	X		
Hale		X	
Kawahara	X		
Lai	X		
Schutte	X		
Chr. Yamashiro	X		
	6	1	2

Publication Date: _____

Hilo, Hawaii
Date: April 6, 1983

SECOND & FINAL READING			
	AYES	NOES	A/E
Dahlberg			X
De Luz	X		
Domingo	X		
Fujii	X		
Hale		X	
Kawahara			X
Lai	X		
Schutte	X		
Chr. Yamashiro	X		
	6	1	2

Publication Date: MAY 9 1983

We do hereby certify that the foregoing BILL was adopted by the County Council and published as indicated above.

**APPROVED as to
FORM and LEGALITY**
[Signature]
COUNTY COUNCIL
COUNTY OF HAWAII
Date APR 13 1983

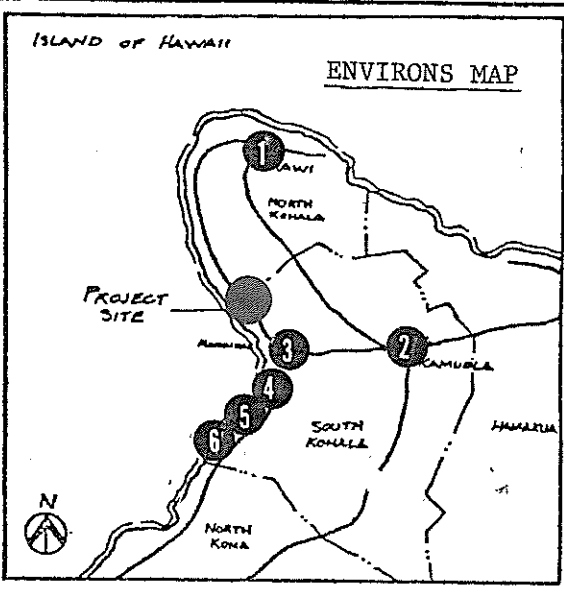
[Signature]
Council Chairman
[Signature]
County Clerk

Approved/Disapproved this _____ day of _____, 19____

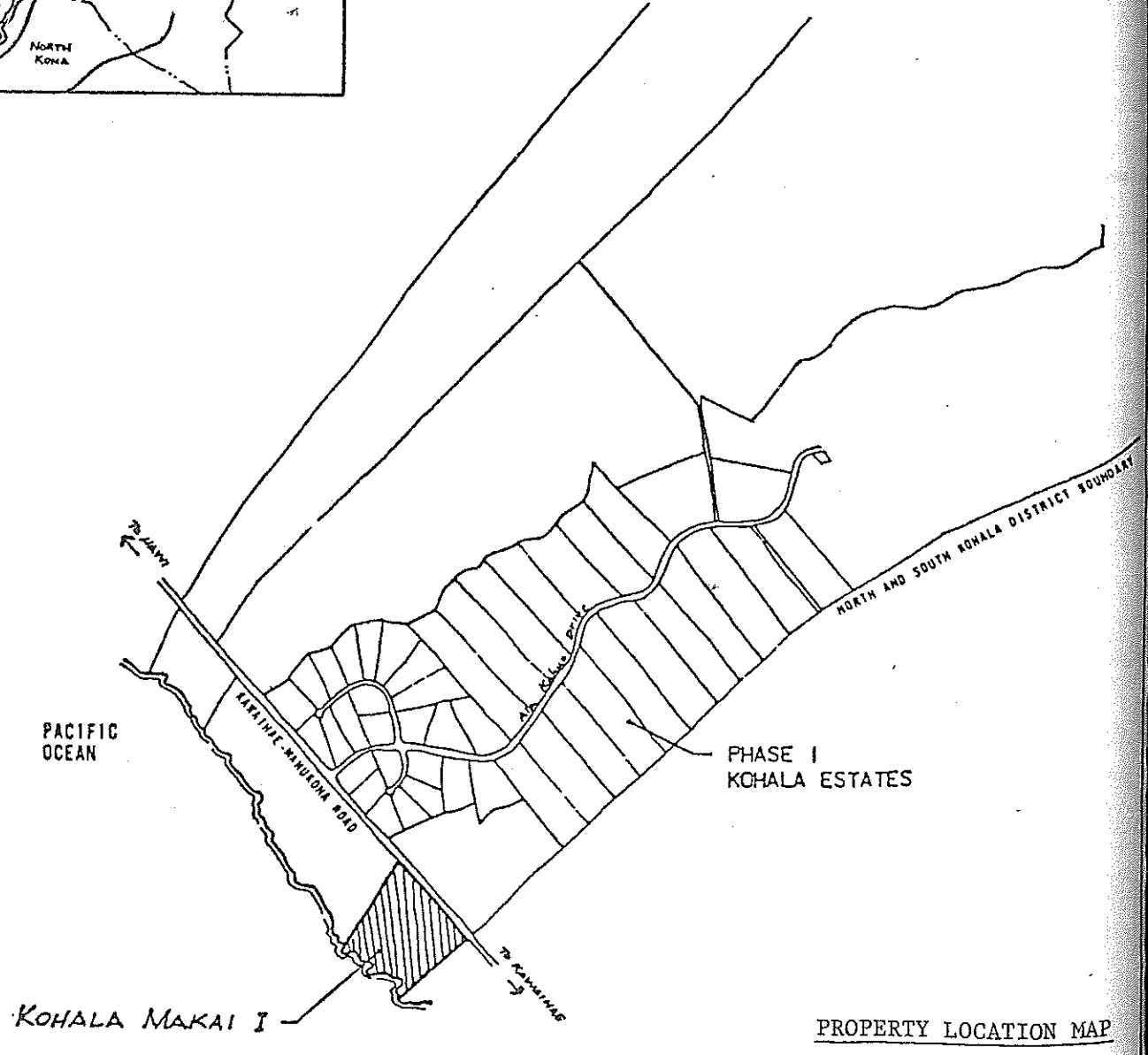
Mayor, County of Hawaii

Bill No. 919
Reference: PC-197/C-1078
M.B. No. _____
Ord. No. 878

PROPERTY LOCATION AND ENVIRONS MAP
 Kohala Makai I Condominiums
 North Kohala, Island of Hawaii



- KEY TO ENVIRONS MAP
- Kohala Makai Site
 - 1. Hawi
 - 2. Waimea
 - 3. Kawaihae
 - 4. Mauna Kea Beach Hotel and Resort
 - 5. Mauna Lani Resort
 - 6. Waikoloa Resort



PROPERTY LOCATION MAP