


COUNTY OF HAWAI'I



STATE OF HAWAI'I

ORDINANCE NO. 09 150 BILL NO. 156

AN ORDINANCE AMENDING THE COUNTY OF HAWAI'I GENERAL PLAN AS ADOPTED BY ORDINANCE NO. 05 25 AND AMENDED BY ORDINANCE NO. 06 153 BY AMENDING MAP 11 OF THE LAND USE PATTERN ALLOCATION GUIDE MAP BY CHANGING THE LAND USE DESIGNATION FROM URBAN EXPANSION TO OPEN AT KEALAKEHE, NORTH KONA, HAWAI'I.

BE IT ORDAINED BY THE COUNCIL OF THE COUNTY OF HAWAI'I:

SECTION 1. Purpose. The purpose of this ordinance is to amend Map 11 of the County of Hawai'i General Plan Land Use Pattern Allocation Guide (LUPAG) Map in accordance with Section 3-15, Hawai'i County Charter, and Section 16.2 Interim Amendments, Hawai'i County General Plan adopted by Ordinance No. 05 25 and amended by Ordinance No. 06 153.

SECTION 2. The County of Hawai'i General Plan Land Use Pattern Allocation Guide (LUPAG) Map is hereby amended to designate the area affecting state-owned lands in the vicinity of and south of Honokōhau Harbor located at Kealakehe, North Kona, Island of Hawai'i, from "Urban Expansion" to "Open." All as shown on the map attached hereto, marked Exhibit "A" and by reference made a part hereof.

SECTION 3. In the event that any portion of this ordinance is declared invalid, such invalidity shall not affect other provisions of this ordinance.

SECTION 4. This ordinance shall take effect upon its approval.

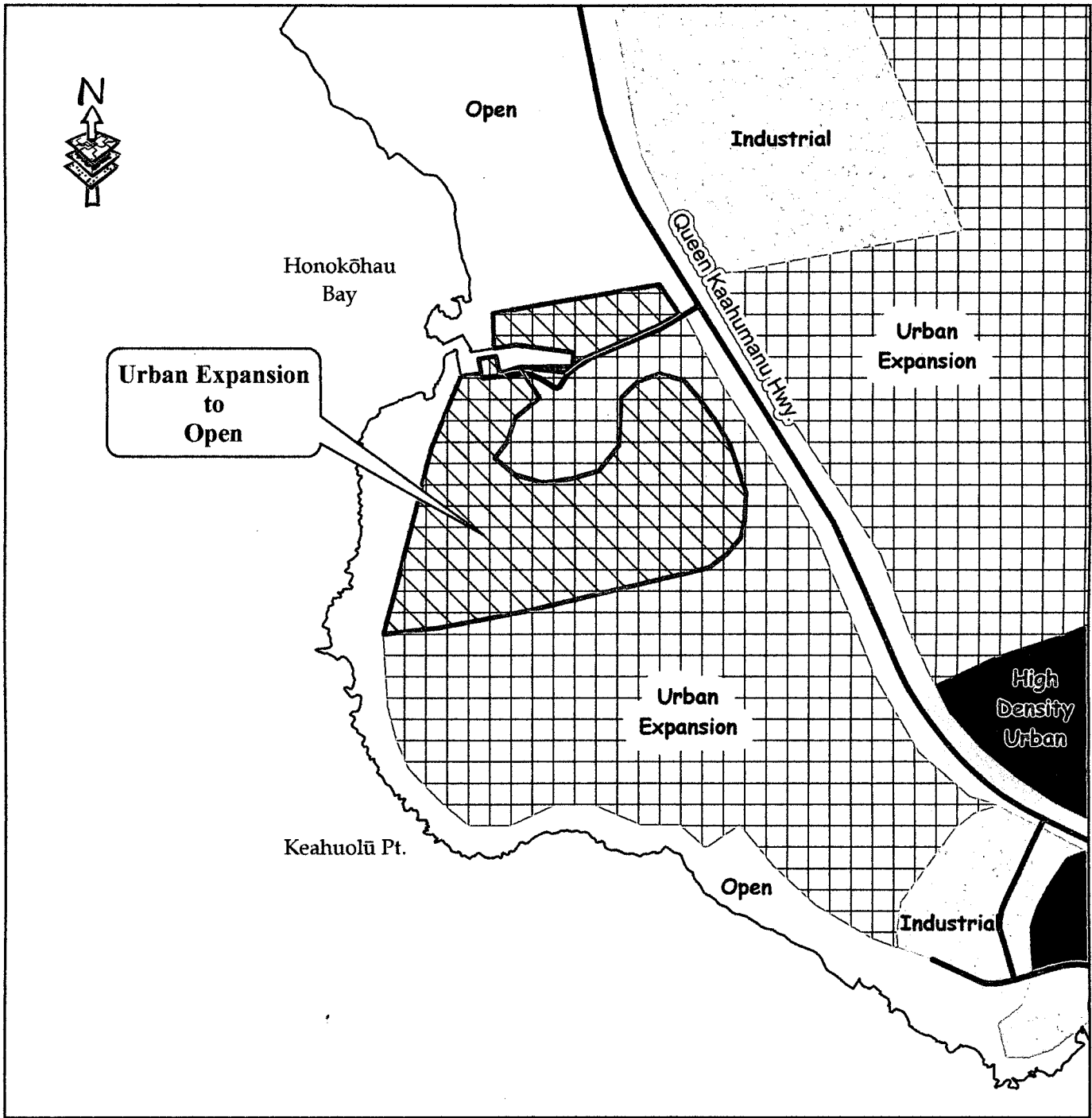
INTRODUCED BY:


COUNCIL MEMBER, COUNTY OF HAWAI'I

Hilo, Hawai'i

Date of Introduction: November 4, 2009
Date of 1st Reading: November 4, 2009
Date of 2nd Reading: November 18, 2009
Effective Date: December 3, 2009

REFERENCE Comps 557



AMENDMENT TO THE GENERAL PLAN

AMENDING MAP 11 OF THE COUNTY OF HAWAII GENERAL PLAN LAND USE PATTERN ALLOCATION GUIDE MAP BY CHANGING THE LAND USE DESIGNATION FROM URBAN EXPANSION TO OPEN AT KEALAKEHE, NORTH KONA, HAWAII

MAP PREPARED BY:
 COUNTY OF HAWAII, PLANNING DEPARTMENT

DATE: June 25, 2009

OFFICE OF THE COUNTY CLERK
County of Hawai'i
Hilo, Hawai'i

RECEIVED

Introduced By: Donald Ikeda
Date Introduced: November 4, 2009
First Reading: November 4, 2009
Published: N/A

REMARKS: _____


Second Reading: November 18, 2009
To Mayor: November 27, 2009
Returned: December 3, 2009
Effective: December 3, 2009
Published: December 10, 2009



REMARKS: _____

ROLL CALL VOTE				
	2009 DEC	3 NOES	2 ABS	EX
Enriques			X	
Ford				
Greenwell	X			
Hoffmann	X			
Ikeda	X			
Naeole			X	
Onishi	X			
Yagong	X			
Yoshimoto	X			
	7	0	2	0

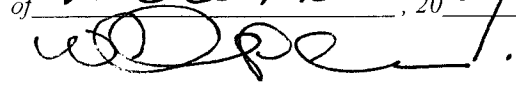
ROLL CALL VOTE				
	AYES	NOES	ABS	EX
Enriques	X			
Ford	X			
Greenwell	X			
Hoffmann	X			
Ikeda	X			
Naeole	X			
Onishi			X	
Yagong	X			
Yoshimoto	X			
	8	0	1	0

I DO HEREBY CERTIFY that the foregoing BILL was adopted by the County Council published as indicated above.

APPROVED AS TO
FORM AND LEGALITY:

DEPUTY CORPORATION COUNSEL
COUNTY OF HAWAII
Date DEC 02 2009


COUNCIL CHAIRMAN

COUNTY CLERK

Bill No.: 156
Reference: C-557/PC-49
Ord No.: 09 150

Approved/Disapproved this 3rd day
of December, 2009.

MAYOR, COUNTY OF HAWAII