

COUNTY OF HAWAII - STATE OF HAWAII

ORDINANCE NO. 290

AN ORDINANCE AMENDING SECTION 7.03, THE SOUTH KONA ZONE MAP, ORDINANCE NO. 63 (ZONING ORDINANCE), REVISED ORDINANCES OF THE COUNTY OF HAWAII 1967, AS AMENDED, BY CHANGING THE DISTRICT CLASSIFICATION FROM AGRICULTURAL (A-5a) TO AGRICULTURAL (A-1a) IN KEEI 2ND, SOUTH KONA, HAWAII, COVERED BY TAX MAP KEY 8-3-10:50.

BE IT ORDAINED BY THE COUNCIL OF THE COUNTY OF HAWAII:

SECTION 1. Section 7.03 of Ordinance No. 63 (Zoning Ordinance), Revised Ordinances of the County of Hawaii 1967, as amended is hereby further amended by adding thereto the following subsection:

"7.03(b). The district classification of the following area situated at Keeki 2nd, South Kona, Hawaii, shall be Agricultural (A-1a):


Beginning at a pipe at the Northeast corner of this lot, being also the Southwest corner of Lot 2, and on the West side of Keeki Middle Road to Napoopoo, the coordinates of point of beginning referred to Government Triangulation Station "LAE O KANONI" being 5445.5 feet North and 12,260.1 feet East, thence running by true azimuths measured clockwise from true South:

1. 344° 04' 216.96 feet along the West side of Keeki Middle Road to Napoopoo, to a pipe;
2. 84° 15' 386.80 feet along the North side of 30-foot Road Reserve, to a pipe;
3. 164° 04' 240.66 feet along the remainder of L. C. Sw. 5524, Apana 5, R. P. 1663 to L. Konia, to a pipe;
4. 267° 40' 391.67 feet along Lot 2, to the point of beginning; and containing an area of 2.0 acres.

All as outlined in red on the map attached hereto, marked Exhibit "A," and by reference made a part hereof."

SECTION 2. This ordinance shall take effect upon its approval.

INTRODUCED BY:



Councilman, County of Hawaii

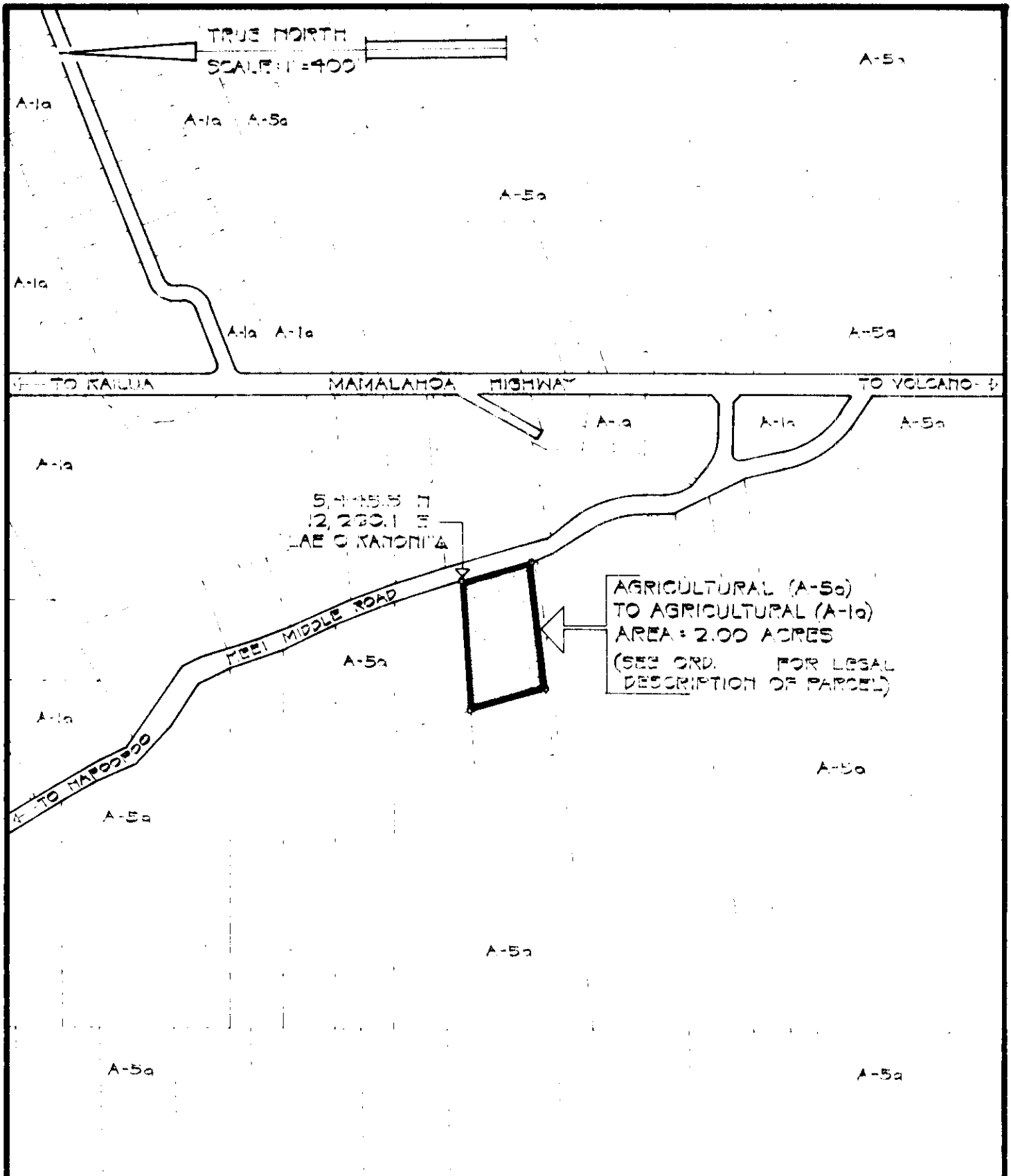
Ord. No. 290

File No. _____

M. B. No. 467, 472

Date: NOV 19 1969

DEC 4 1969



AMENDMENT TO THE COUNTY ZONING ORDINANCE

AMENDMENT NO. 2 OF SECTION 7.03, SOUTH KONA ZONE MAP, PORTION OF ORDINANCE NO. 109, CHANGING THE DISTRICT CLASSIFICATION FROM AGRICULTURAL (A-5a) TO AGRICULTURAL (A-1a) IN FEEI 2ND, SOUTH KONA, HAWAII.

DATE OF PUBLIC HEARING: OCT. 16, 1969

DATE OF APPROVAL:

ORDINANCE NO.

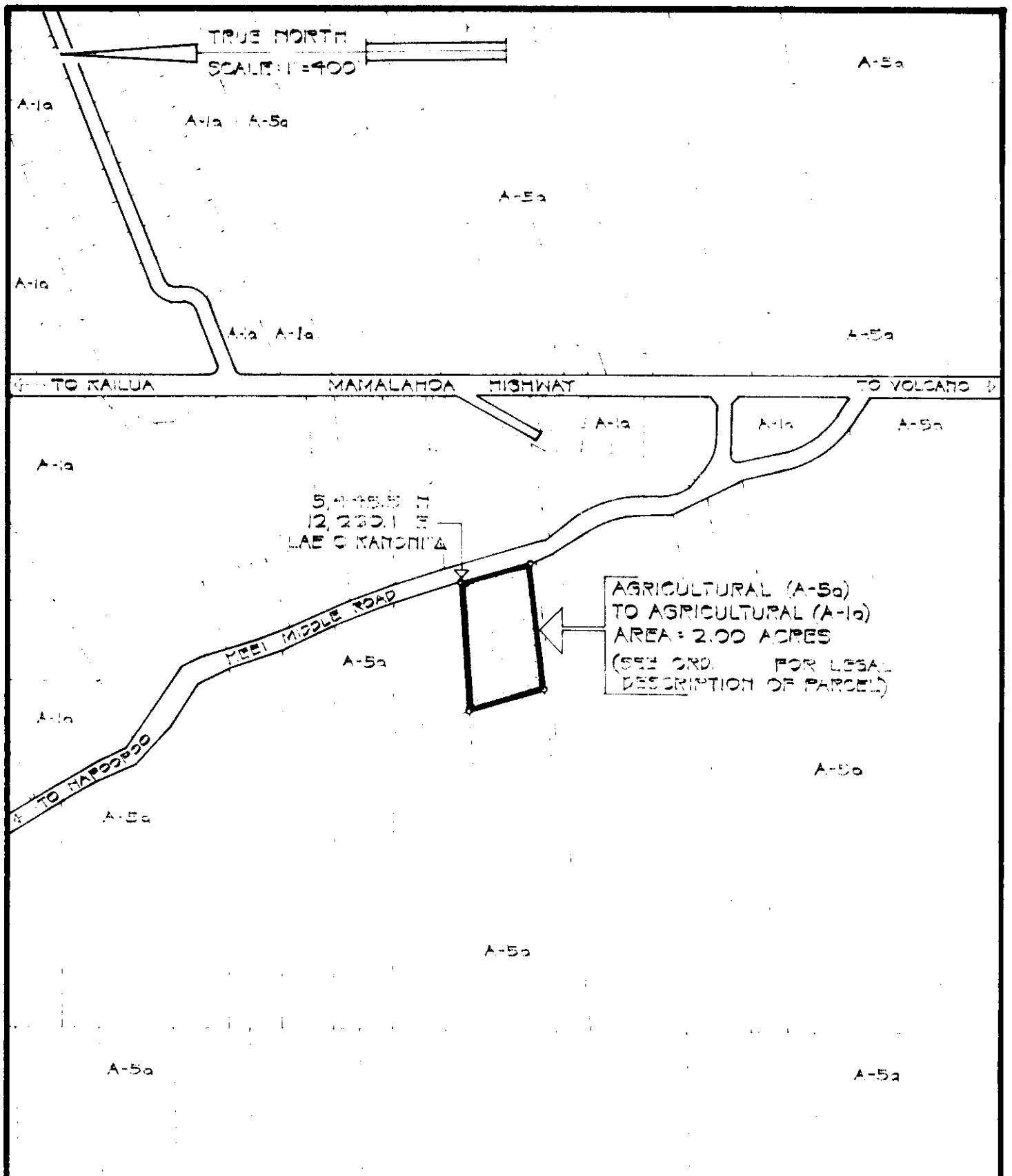
PREPARED BY: PLANNING DEPARTMENT

TIME: 8-3-10:50

COUNTY OF HAWAII

NOV. 7, 1969

EXHIBIT "A"



AMENDMENT TO THE COUNTY ZONING ORDINANCE

AMENDMENT NO. 2 OF SECTION 7.03, SOUTH KOHA ZONE MAP, PORTION OF ORDINANCE NO. 109, CHANGING THE DISTRICT CLASSIFICATION FROM AGRICULTURAL (A-5a) TO AGRICULTURAL (A-1a) IN KEEL 2ND, SOUTH KOHA, HAWAII.

DATE OF PUBLIC HEARING: OCT. 16, 1969

DATE OF APPROVAL:

ORDINANCE NO.

PREPARED BY: PLANNING DEPARTMENT

COUNTY OF HAWAII

TMR: 8-3-10:50

NOV. 7, 1969

EXHIBIT "A"

ORDINANCE NO. 290
(Bill No. 677-1969)

AN ORDINANCE AMENDING SECTION 7.03, THE SOUTH KONA ZONE MAP, ORDINANCE NO. 63 (ZONING ORDINANCE), REVISED ORDINANCES OF THE COUNTY OF HAWAII 1967, AS AMENDED, BY CHANGING THE DISTRICT CLASSIFICATION FROM AGRICULTURAL (A-5a) TO AGRICULTURAL (A-1a) IN KEEI 2ND, SOUTH KONA, HAWAII, COVERED BY TAX MAP KEY 8-3-10:50.

Date Approved: December 4, 1969
Date Effective: December 15, 1969

Copies of the foregoing Ordinance, in full, are on file in the Office of the County Clerk for use and examination by the public.

I hereby certify that the foregoing Ordinance passed second and final reading at the meeting of the County Council on December 4, 1969, by the following aye and no vote:

AYES: Councilmen De Luz, Edwards, Greenwell, Matayoshi, Souza, Yadao, Yamada and Chairman Hisaoka - 8.

NOES: None.

ABSENT AND EXCUSED: Councilman Carpenter - 1.

Tadashi Suzuki
COUNTY CLERK
COUNTY OF HAWAII

AN ORDINANCE AMENDING SECTION 7.03, THE SOUTH KONA ZONE MAP, ORDINANCE NO. 63 (ZONING ORDINANCE), REVISED ORDINANCES OF THE COUNTY OF HAWAII 1967, AS AMENDED, BY CHANGING THE DISTRICT CLASSIFICATION FROM AGRICULTURAL (A-5a) TO AGRICULTURAL (A-1a) IN KEEI 2ND, SOUTH KONA, HAWAII, COVERED BY TAX MAP KEY 8-3-10:50.

Date Approved: December 4, 1969
Date Effective: December 15, 1969

Copies of the foregoing Ordinance, in full, are on file in the Office of the County Clerk for use and examination by the public.

I hereby certify that the foregoing Ordinance passed second and final reading at the meeting of the County Council on December 4, 1969, by the following aye and no vote:

AYES: Councilmen De Luz, Edwards, Greenwell, Matayoshi, Souza, Yadao, Yamada and Chairman Hisaoka - 8.

NOES: None

ABSENT AND EXCUSED: Councilman Carpenter - 1.

TADASHI SUZUKI
COUNTY CLERK
COUNTY OF HAWAII