

COUNTY OF HAWAII - STATE OF HAWAII

ORDINANCE NO. 409

AN ORDINANCE AMENDING SECTION 7.29, THE CITY OF HILO ZONING MAP OF CHAPTER 8 (ZONING CODE), ARTICLE 2, HAWAII COUNTY CODE, AS AMENDED, RELATIVE TO THE PROPOSED KAMEHAMEHA AVENUE, SILVA STREET, AND KALANIANAOLE STREET RIGHTS-OF-WAY WIDTH AT WAIAKEA AND HONOHONUI, SOUTH HILO, HAWAII.

BE IT ORDAINED BY THE COUNCIL OF THE COUNTY OF HAWAII:

SECTION 1. Section 7.29 of Chapter 8 (Zoning Code), Article 2, Hawaii County Code, as amended, is hereby further amended by adding thereto the following subsections:

"7.29 (kkk-1). Delete the proposed 120-foot wide right-of-way primary arterial along Kamehameha Avenue and Silva Street from the Kamehameha Avenue-Kalanianaole Street intersection to the Silva Street-Kalanianaole Street intersection.

"7.29 (kkk-2). Increase the existing right-of-way width for Kalanianaole Street from the Kalanianaole Street-Kamehameha Avenue intersection to the Kalanianaole Street-Silva Street intersection to ninety (90) feet.

"7.29 (kkk-3). Reduce the proposed right-of-way width of Kalanianaole Street from the Kalanianaole Street-Silva Street intersection to the Kionakapahu Pond area from one hundred twenty (120) feet to ninety (90) feet.

"All as outlined in red on the map attached hereto, marked Exhibit "A" and by reference made a part hereto."

SECTION 2. In the event that any portion of this ordinance is declared invalid, such invalidity shall not affect the other parts of this ordinance.

SECTION 3. This ordinance shall take effect upon its approval.

INTRODUCED BY:


Councilman, County of Hawaii

Hilo, Hawaii

Date of Introduction: January 16, 1979

Date of Adoption: February 3, 1979

Effective Date: February 9, 1979

Hilo, Hawaii
 Date: January 16, 1979

FIRST READING			
	AYES	NOES	A/E
Dahlberg	X		
Domingo	X		
Fujii	X		
Garcia	X		
Kawahara			X
Lai	X		
Sameshima	X		
Tajiri			X
Chr. Yamashiro	X		
	7	0	2

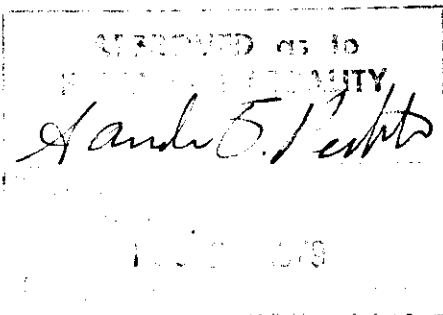
Publication Date: JAN 21 1979

Hilo, Hawaii
 Date: February 1, 1979

SECOND & FINAL READING			
	AYES	NOES	A/E
Dahlberg	X		
Domingo	X		
Fujii	X		
Garcia	X		
Kawahara			X
Lai	X		
Sameshima	X		
Tajiri	X		
Chr. Yamashiro	X		
	8	0	1

Publication Date: FEB 16 1979

We do hereby certify that the foregoing BILL was adopted by the County Council and published as indicated above.



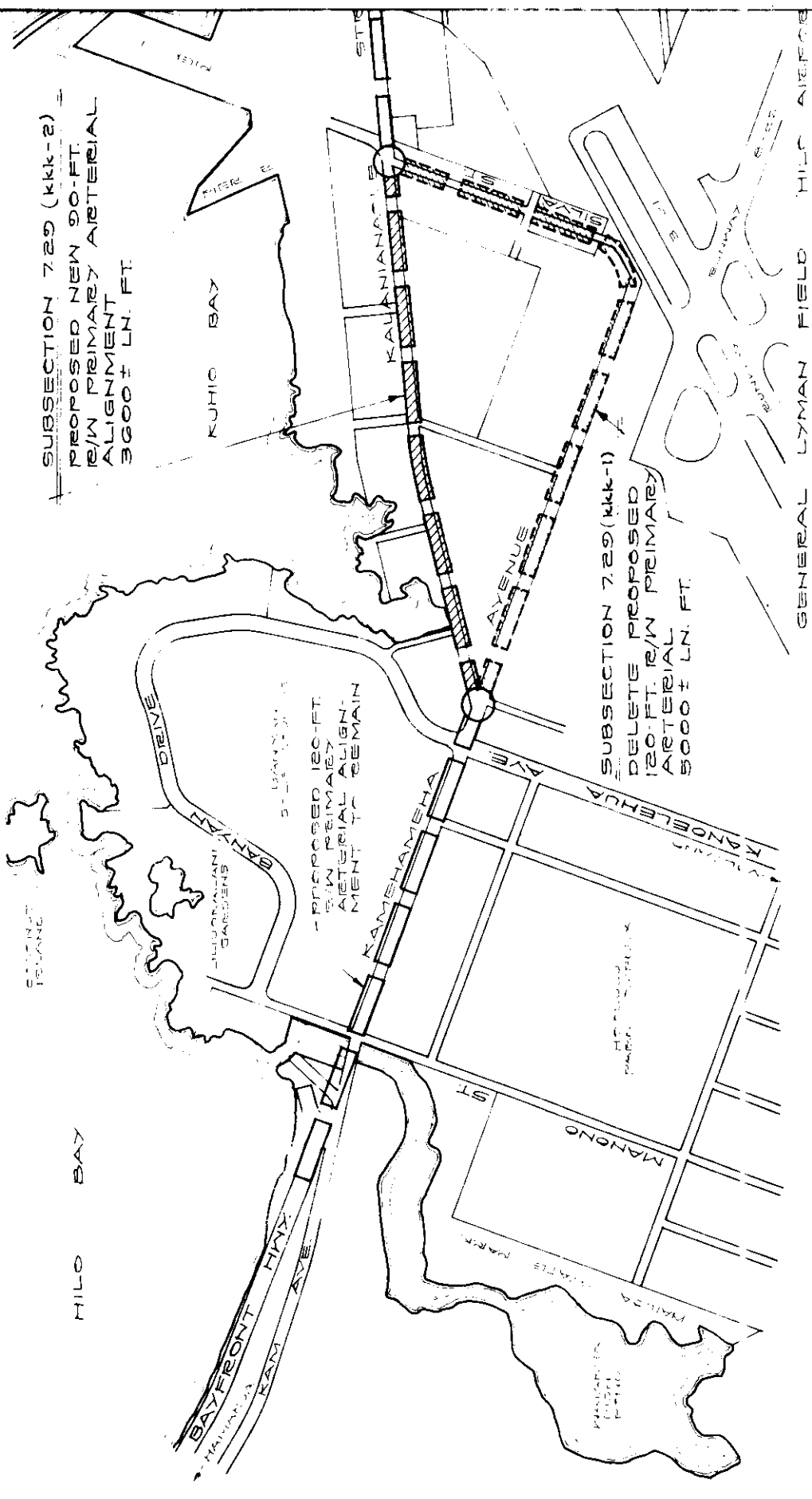
Chr. Yamashiro
 Council Chairman

R. B. Legaspi
 County Clerk

Approved/Disapproved this 17th day of February 1979

John J. Burns
 Mayor, County of Hawaii

Bill No. 438
 Reference: C-1004/PC-64
 M.B. No. _____
 Ord. No. 409

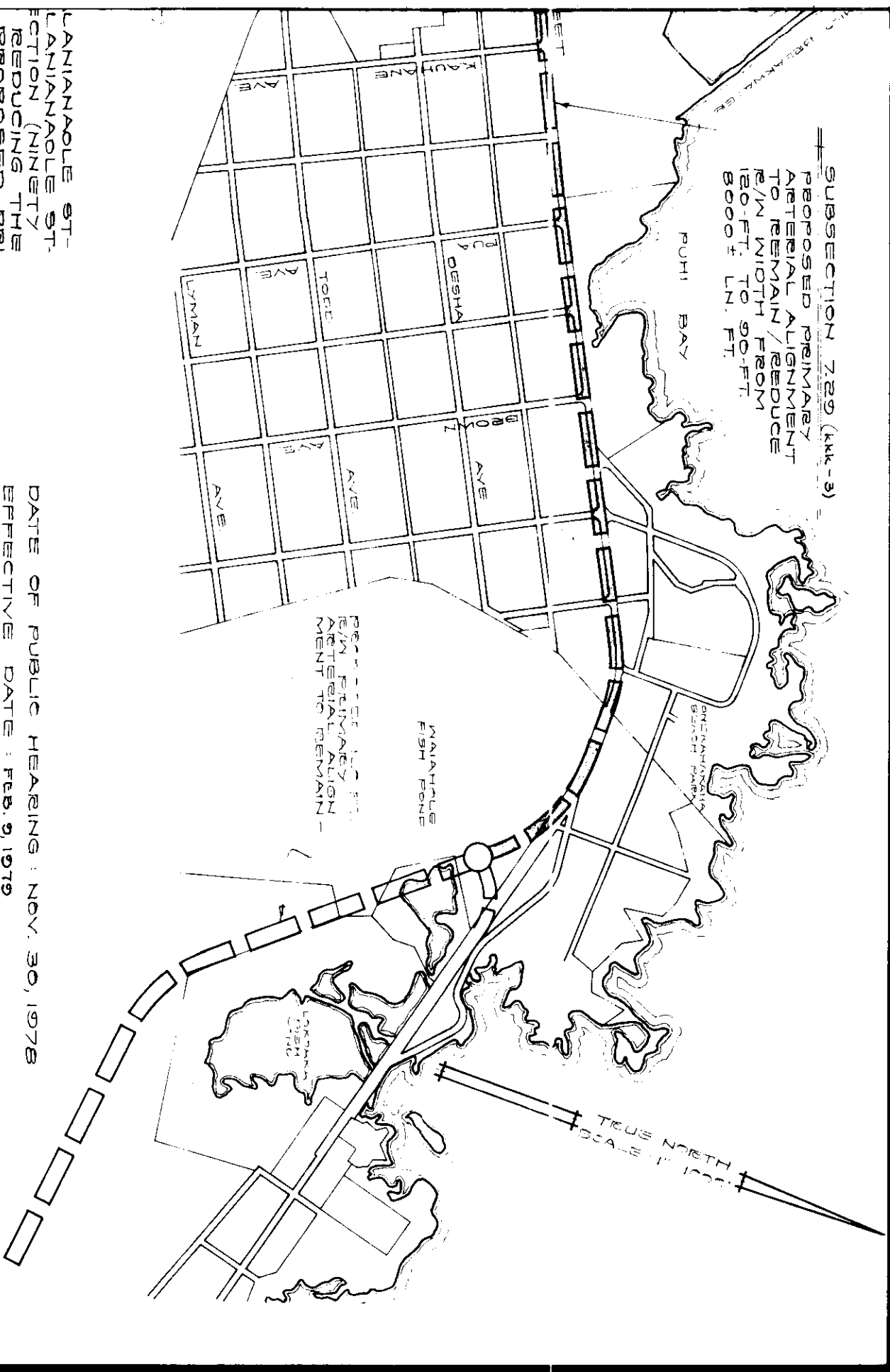


AMENDMENT TO THE ZONING CODE

AMENDMENT NO. 69 TO SECTION 7.29, THE CITY OF HILO ZONE MAP OF CHAPTER 8 (ZONING CODE), ARTICLE 2, HAWAII COUNTY CODE, AS AMENDED BY DELETING THE PROPOSED 120-FT. WIDE RIGHT-OF-WAY PRIMARY ARTERIAL ALONG KAMEHAMEHA AVENUE AND SILVA STREET FROM THE KAMEHAMEHA AVENUE - KALANIANA'OLE STREET INTERSECTION TO THE KALANIANA'OLE STREET - SILVA STREET INTERSECTION; CONTINUING THE KAMEHAMEHA AVENUE PRIMARY ARTERIAL IN THE NORTHEASTERLY DIRECTION ALONG KALANIANA'OLE STREET FROM

THE KAMEHAMEHA AVENUE - KALANIANA'OLE STREET INTERSECTION TO THE KALANIANA'OLE STREET - SILVA STREET INTERSECTION; CONTINUING THE KAMEHAMEHA AVENUE PRIMARY ARTERIAL ALONG KALANIANA'OLE STREET FROM THE KALANIANA'OLE STREET - SILVA STREET INTERSECTION TO THE KALANIANA'OLE STREET - MANONO STREET INTERSECTION; CONTINUING THE KAMEHAMEHA AVENUE PRIMARY ARTERIAL IN THE NORTHEASTERLY DIRECTION ALONG KALANIANA'OLE STREET FROM

SUBSECTION 2.29 (KIK-3)
 PROPOSED PRIMARY
 ARTERIAL ALIGNMENT
 TO REMAIN / REDUCE
 R/W WIDTH FROM
 120-FT. TO 90-FT.
 8000 ± LN. FT.



LANIANAOLE ST-
 LANIANAOLE ST-
 SECTION (NINETY
 REDUCING THE
 PROPOSED PRI-
 ANIANAOLE STREET
 STREET - SILVA ST-
 MAHAOLE FISH POND
 NENTY (120) FEET
 KEA AND HONO-

DATE OF PUBLIC HEARING : NOV. 30, 1978
 EFFECTIVE DATE : FEB. 9, 1979
 ORDINANCE NUMBER : 409
 TAX MAP KEY : 2-1. PORTIONS OF PLATS 6 THRU 15, 20 & 21.
 PREPARED BY : PLANNING DEPARTMENT
 COUNTY OF HAWAII

SEPT. 25, 1978