

COUNTY OF HAWAII - STATE OF HAWAII

ORDINANCE NO. 735

AN ORDINANCE AMENDING SECTION 7.29 (THE CITY OF HILO ZONE MAP), ARTICLE 2, CHAPTER 8 (ZONING CODE) OF THE HAWAII COUNTY CODE, AS AMENDED, TO CONFORM WITH THE COUNTY OF HAWAII GENERAL PLAN, AS AMENDED ON JULY 5, 1979, BY CHANGING THE DISTRICT CLASSIFICATION FROM RESORT-HOTEL-SAFETY (V-S-.75) TO AGRICULTURAL (A-5a) AT HONOHONONUI, SOUTH HILO, HAWAII.

BE IT ORDAINED BY THE COUNCIL OF THE COUNTY OF HAWAII:

SECTION 1. Section 7.29, Article 2, Chapter 8 (Zoning Code) of the Hawaii County Code, as amended, is further amended to add a new subsection, to read as follows:

"7.29 ( tttt ). The district classification of the approximately 1.7 acres of land situated at Honohononui, South Hilo, Hawaii, covered by Tax Map Key: 2-1-13:portion of 146 and 2-1-15:portion of 3, 4, portion of 6 & portion of 7 shall be Agricultural (A-5a).

The area is further described as being on the south side of Kalaniana'ole Avenue, between Keokea Loop on the west and the Waiahole Fish Pond on the east.

All as shown on the map marked Exhibit "A" and by reference made a part hereof."

SECTION 2. In the event that any portion of this ordinance is declared invalid, such invalidity shall not affect the other parts of this ordinance.

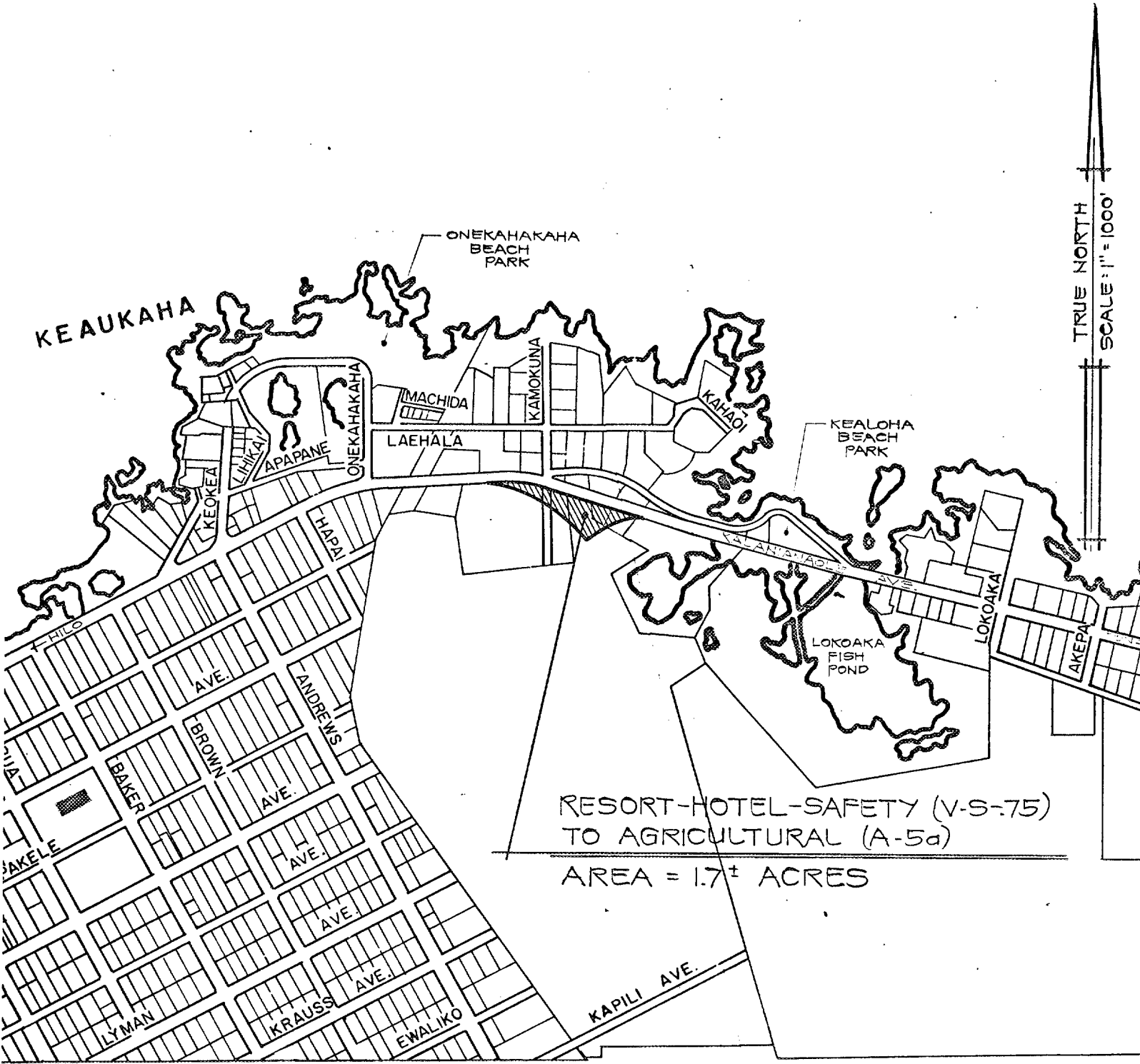
SECTION 3. This ordinance shall take effect upon its approval.

INTRODUCED BY:

  
COUNCIL MEMBER, COUNTY OF HAWAII

Hilo, Hawaii

Date of Introduction: November 4, 1981  
Date of Adoption: November 18, 1981  
Effective Date: November 25, 1981



## AMENDMENT TO THE ZONING CODE

AMENDMENT NO. 98 TO SECTION 7.29 (THE CITY OF HILO ZONE MAP) ARTICLE 2, CHAPTER 8 (ZONING CODE) OF THE HAWAII COUNTY CODE, AS AMENDED, BY CHANGING THE DISTRICT CLASSIFICATION FROM RESORT-HOTEL-SAFETY (V-S-75) TO AGRICULTURAL (A-5a) AT HONOHOHONU, SOUTH HILO, HAWAII.

DATE OF PUBLIC HEARING : MAY 7, 1981 & JUNE 9, 1981

EFFECTIVE DATE : NOV. 25, 1981

ORDINANCE NUMBER : 735

PREPARED BY : PLANNING DEPARTMENT  
COUNTY OF HAWAII

TAX MAP KEY : 2-1-13:14G (POR)  
2-1-15:3,4,C & 7 (POR.)

EXHIBIT "A"

Hilo, Hawaii  
 Date: November 4, 1981

FIRST READING			
	AYES	NOES	A/E
Dahlberg	X		
De Luz	X		
Domingo	X		
Fujii	X		
Hale	X		
Kawahara	X		
Lai	X		
Schutte	X		
Chr. Yamashiro	X		
	9	0	0

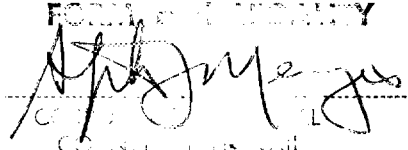
Publication Date: \_\_\_\_\_


Hilo, Hawaii  
 Date: November 18, 1981

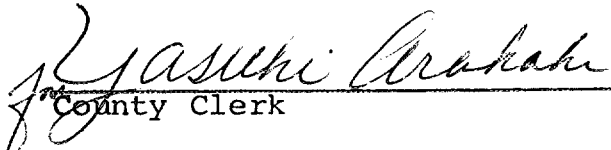
SECOND & FINAL READING			
	AYES	NOES	A/E
Dahlberg			X
De Luz	X		
Domingo	X		
Fujii	X		
Hale	X		
Kawahara	X		
Lai	X		
Schutte	X		
Chr. Yamashiro	X		
	8	0	1

Publication Date: DEC 7 1981

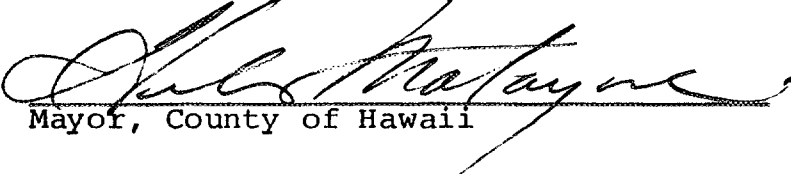
We do hereby certify that the foregoing BILL was adopted by the County Council and published as indicated above.

APPROVED as to  
 FORM AND LEGISLATIVE  
 AUTHORITY  
  
 Council Chairman  
 Date NOV 23 1981

  
 Council Chairman

  
 County Clerk

Approved/~~Disapproved~~ this 25<sup>th</sup> day of  
November, 1981.

  
 Mayor, County of Hawaii

Bill No. 768  
 Reference: C-449/PC-72  
 M.B. No. \_\_\_\_\_  
 Ord. No. 735