

BILL NO. 773

COUNTY OF HAWAII - STATE OF HAWAII

ORDINANCE NO. 785

AN ORDINANCE AMENDING SECTION 7.29 (THE CITY OF HILO ZONE MAP), ARTICLE 2, CHAPTER 8 (ZONING CODE) OF THE HAWAII COUNTY CODE, AS AMENDED, TO CONFORM WITH THE COUNTY OF HAWAII GENERAL PLAN, AS AMENDED ON JULY 5, 1979, BY CHANGING THE DISTRICT CLASSIFICATION FROM RESORT-HOTEL-SAFETY (V-S-.75) TO OPEN (O) AT WAIAKEA, SOUTH HILO, HAWAII.

BE IT ORDAINED BY THE COUNCIL OF THE COUNTY OF HAWAII:

SECTION 1. Section 7.29, Article 2, Chapter 8 (Zoning Code) of the Hawaii County Code, as amended, is further amended to add a new subsection, to read as follows:

"7.29 (aaaaa ). The district classification of the approximately 4.88 acres of land situated at Waiakea, South Hilo, Hawaii, covered by Tax Map Key: 2-1-19:10 & 15 shall be Open (O).


The area is further described as being along the north side (makai) of Kalaniana'ole Avenue between the northerly extension of Oeoe Street on the west and Leleiwi Street on the east.

All as shown on the map marked Exhibit "A" and by reference made a part hereof."

SECTION 2. In the event that any portion of this ordinance is declared invalid, such invalidity shall not affect the other parts of this ordinance.

SECTION 3. This ordinance shall take effect upon its approval.

INTRODUCED BY:

  
COUNCIL MEMBER, COUNTY OF HAWAII

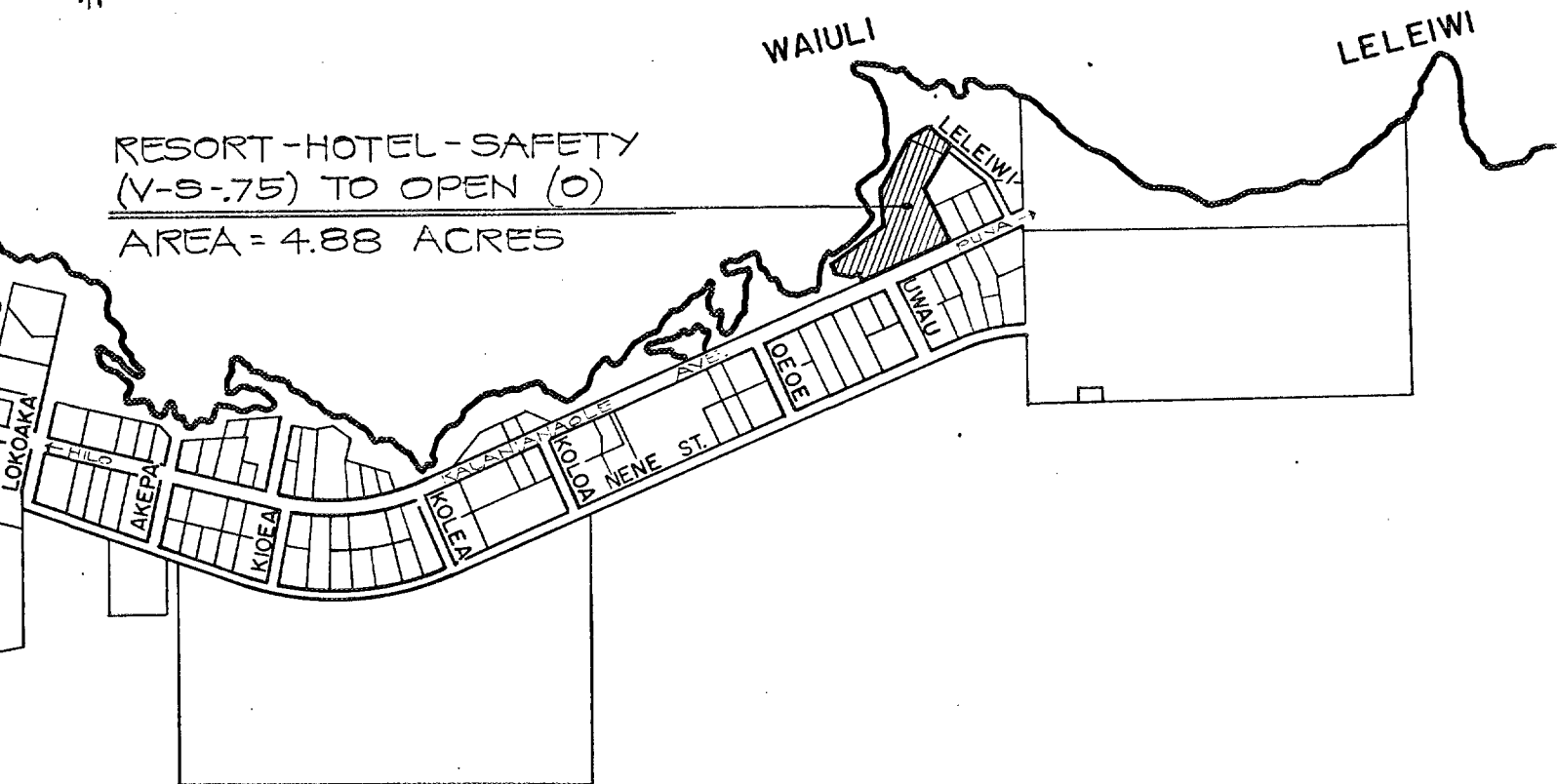
Hilo, Hawaii

Date of Introduction: April 21, 1982

Date of Adoption: May 5, 1982

Effective Date: May 5, 1982

TRUE NORTH  
SCALE: 1" = 1000'



AMENDMENT TO THE ZONING CODE

AMENDMENT NO. 105 TO SECTION 7.29 (THE CITY OF HILO ZONE MAP) ARTICLE 2, CHAPTER 8 (ZONING CODE) OF THE HAWAII COUNTY CODE, AS AMENDED, BY CHANGING THE DISTRICT CLASSIFICATION FROM RESORT-HOTEL-SAFETY (V-S-.75) TO OPEN (O) AT WAIAKEA, SOUTH HILO, HAWAII.

DATE OF PUBLIC HEARING : MAY 7, 1981 & JUNE 9, 1981  
EFFECTIVE DATE : MAY 5, 1982  
ORDINANCE NUMBER : 785  
PREPARED BY : PLANNING DEPARTMENT  
COUNTY OF HAWAII  
TAX MAP KEY : 2-1-19-10, 15

Hilo, Hawaii

Date: April 21, 1982

FIRST READING			
	AYES	NOES	A/E
Dahlberg	X		
De Luz		X	
Domingo	X		
Fujii	X		
Hale	X		
Kawahara	X		
Lai	X		
Schutte	X		
Chr. Yamashiro		X	
	7	2	0

Hilo, Hawaii


Date: May 5, 1982


SECOND & FINAL READING			
	AYES	NOES	A/E
Dahlberg	X		
De Luz	X		
Domingo	X		
Fujii	X		
Hale	X		
Kawahara	X		
Lai	X		
Schutte	X		
Chr. Yamashiro		X	
	8	1	0

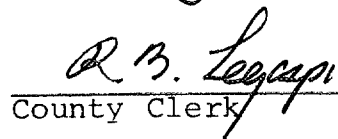
Publication Date: \_\_\_\_\_

Publication Date: JUN 8 1982

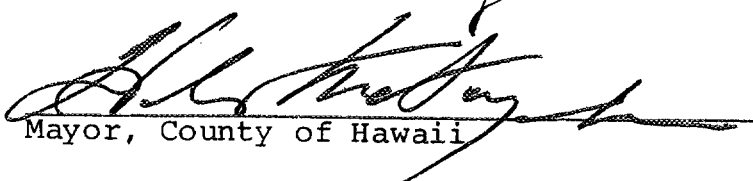
We do hereby certify that the foregoing BILL was adopted by the County Council and published as indicated above.



  
 Council Chairman

  
 County Clerk

Approved/Disapproved this 5<sup>th</sup> day of May, 1982.

  
 Mayor, County of Hawaii

Bill No. 773

Reference: PC-104

M.B. No. \_\_\_\_\_

Ord. No. 785