


COUNTY OF HAWAI'I



STATE OF HAWAI'I

ORDINANCE NO. 11 104 BILL NO. 99

AN ORDINANCE AMENDING SECTION 25-8-33 (CITY OF HILO ZONE MAP), ARTICLE 8, CHAPTER 25 (ZONING CODE) OF THE HAWAI'I COUNTY CODE 1983 (2005 EDITION), BY RELOCATING THE PROPOSED 60-FOOT WIDE RIGHT-OF-WAY CONNECTING 'ĀKŌLEA ROAD AND 'I'IWIPŌLENA ROAD TO THE NORTH TO ALIGN WITH HALELOKE STREET IN THE VICINITY OF HILO HEIGHTS SUBDIVISION, ACCOMPANIED BY THE ADJUSTMENT OF ADJOINING ROADWAY CONNECTIONS AT PONOHAUAI, SOUTH HILO, HAWAI'I.

BE IT ORDAINED BY THE COUNCIL OF THE COUNTY OF HAWAI'I:


SECTION 1. Section 25-8-33, (City of Hilo Zone Map), Article 8, Chapter 25 (Zoning Code) of the Hawai'i County Code 1983 (2005 Edition) is amended by relocating the proposed 60-foot wide right-of-way connecting 'Ākōlea Road and 'I'iwiwipōlena Road to the north to align with Haleloke Street in the vicinity of Hilo Heights Subdivision, accompanied by the adjustment of adjoining roadway connections at Ponahawai, South Hilo, Hawai'i.

All as shown on the map attached hereto, marked Exhibit "A" and by reference made a part hereof.

SECTION 2. In the event that any portion of this ordinance is declared invalid, such invalidity shall not affect the other parts of this ordinance.

SECTION 3. This ordinance shall take effect upon its approval.

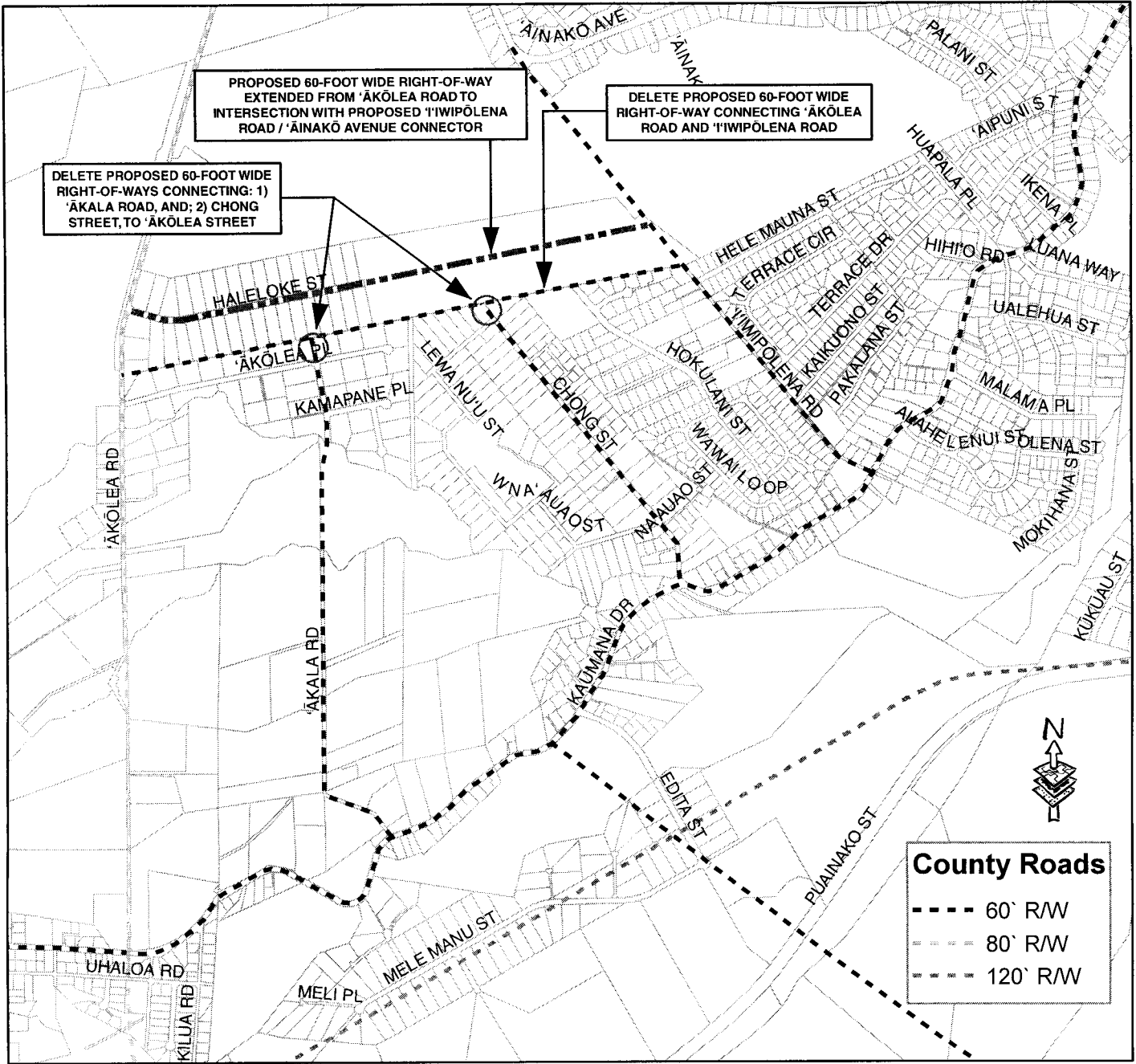
INTRODUCED BY:


COUNCIL MEMBER, COUNTY OF HAWAI'I

 Hilo, Hawai'i

Date of Introduction: October 19, 2011
Date of 1st Reading: October 19, 2011
Date of 2nd Reading: November 2, 2011
Effective Date: November 25, 2011

REFERENCE: Comm. 367



AMENDMENT TO THE ZONING CODE

AMENDING SECTION 25-8-33 (CITY OF HILO ZONE MAP) ARTICLE 8, CHAPTER 25 (ZONING CODE) OF THE HAWAII COUNTY CODE 1983 (2005 EDITION), BY RELOCATING THE PROPOSED 60-FOOT WIDE RIGHT-OF-WAY CONNECTING 'ĀKŌLEA ROAD AND 'ĪWIPŌLENA ROAD TO THE NORTH TO ALIGN WITH HALELOKE STREET IN THE VICINITY OF HILO HEIGHTS SUBDIVISION, ACCOMPANIED BY THE ADJUSTMENT OF ADJOINING ROADWAY CONNECTIONS AT PONOHAUAI, SOUTH HILO, HAWAII

TMK: 2-5-008: por. 24;
 2-5-015: por. 012 - 018, 092;
 2-5-056: por. 001 - 012;
 2-5-058: por. 001, 004 - 020;
 2-5-060: por. 007, 008, 051, 053, 059 - 061, 068

MAP PREPARED BY:
 COUNTY OF HAWAII, PLANNING DEPARTMENT

DATE: MAY 27, 2011

OFFICE OF THE COUNTY CLERK
County of Hawai'i
Hilo, Hawai'i

COUNTY CLERK
COUNTY OF HAWAII

2011 NOV 25 AM 9: 51

Introduced By: Pete Hoffmann
Date Introduced: October 19, 2011
First Reading: October 19, 2011
Published: N/A

REMARKS: _____

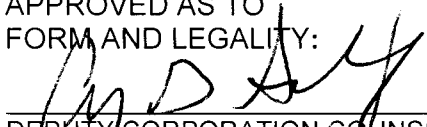
Second Reading: November 2, 2011
To Mayor: November 14, 2011
Returned: November 25, 2011
Effective: November 25, 2011
Published: December 9, 2011

REMARKS: _____

ROLL CALL VOTE				
	AYES	NOES	ABS	EX
Blas	X			
Ford	X			
Hoffmann	X			
Ikeda			X	
Onishi	X			
Pilago	X			
Smart	X			
Yagong	X			
Yoshimoto	X			
	8	0	1	0

ROLL CALL VOTE				
	AYES	NOES	ABS	EX
Blas	X			
Ford	X			
Hoffmann	X			
Ikeda			X	
Onishi			X	
Pilago	X			
Smart	X			
Yagong	X			
Yoshimoto	X			
	7	0	2	0

I DO HEREBY CERTIFY that the foregoing BILL was adopted by the County Council published as indicated above.

APPROVED AS TO
FORM AND LEGALITY:

DEPUTY CORPORATION COUNSEL
COUNTY OF HAWAII


Date NOV 17 2011


COUNCIL CHAIRPERSON

COUNTY CLERK

Bill No.: 99
Reference: C-367/PC-29
Ord No.: 11 104

Approved/Disapproved this 25th day
November, 20 11


MAYOR, COUNTY OF HAWAII