


NEIL ABERCROMBIE
GOVERNOR



DANIEL E. ORODENKER
EXECUTIVE OFFICER

LAND USE COMMISSION
DEPARTMENT OF BUSINESS ECONOMIC
DEVELOPMENT AND TOURISM
STATE OF HAWAII

February 15, 2013

Mr. Roy A. Vitousek III
75-170 Hualalai Road, Suite B-303
Kailua Kona, Hawai'i 96740

2013 FEB 19 PM 4: 51
PLANNING DEPARTMENT
COUNTY OF HAWAII

Dear Mr. Vitousek:

Subject: BOUNDARY INTERPRETATION No. 13-02
Tax Map Key: 8-6-013: 009,
Hookena Village, South Kona, Hawai'i

This is in response to your letter dated January 29, 2013, requesting a boundary interpretation for the subject parcel. We have determined that the subject parcel is located entirely within the State Land Use (SLU) Conservation District.

Our determination is based on review of the Commission's official maps, records on file at our office and the materials you submitted. For your information, the SLU Conservation District designation was established during the original 1964 SLU Boundary Review, effective dated August 23, 1964.

Copies of Tax Map 8-6-013 and portion of the State Land Use Official Map H-9, Honaunau Quadrangle are enclosed for your reference. Should you require clarification or further assistance, please feel free to call Fred Talon of my staff at 587-3822.

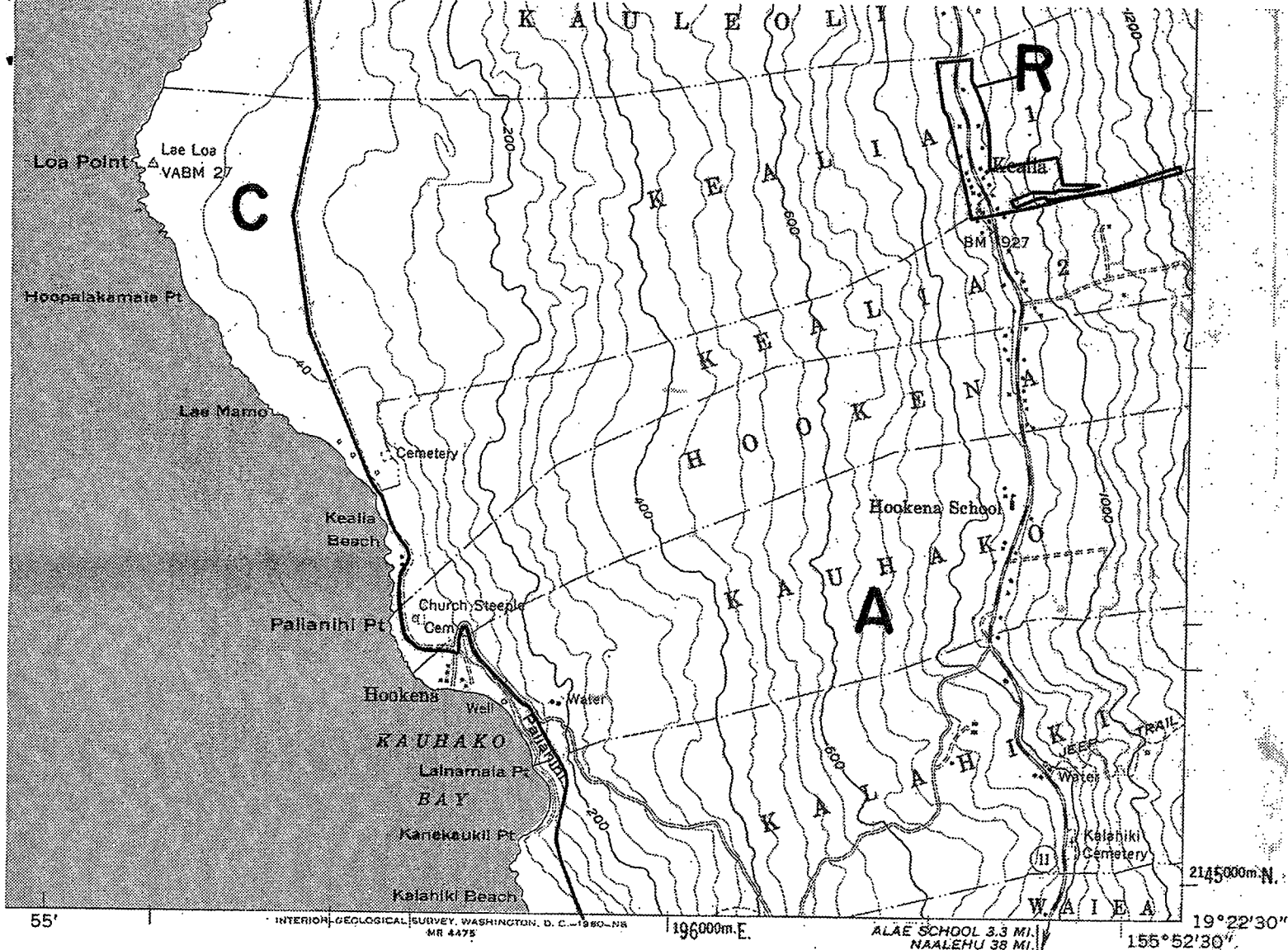
Sincerely,

DANIEL E. ORODENKER
Executive Officer


Enclosure

- c: Samuel J. Lemmo, Administrator, DLNR, Office of Conservation and Coastal Lands (w/enclosure)
X Bobby Jean Leithead-Todd, Director, County of Hawaii Planning Department (w/enclosure)
Mike McCall Valuation Analyst, Mapping Section, Real Property Tax Division, County of Hawaii
(w/enclosure)
Lisa Nahoopii, GIS Analyst, County of Hawaii (w/enclosure)

083628







45

PROPERTY AMENDMENTS	
DATE	BY
MAR 4, 1982	MRS. M. LESSE
HAWAIIAN ISLANDS 	
QUADRANGLE LOCATION	



ROAD CLASSIFICATION

- Medium-duty 
- Light-duty 
- Unimproved dirt 
-  State Route

HONAUNAU, HAWAII
 NW/4 HONAUNAU 15' QUADRANGLE
 N1922.5—W15552.3/7.5

1959

H-9


HONAUNAU
 1922-500

NEIL ABERCROMBIE
GOVERNOR OF HAWAII



PLANNING DEPARTMENT
COUNTY OF HAWAII

2013 MAR -8 PM 2:20



WILLIAM J. AILA, JR.
CHAIRPERSON
BOARD OF LAND AND NATURAL RESOURCES
COMMISSION ON WATER RESOURCE MANAGEMENT

ESTHER KIA'AINA
FIRST DEPUTY

WILLIAM M. TAM
DEPUTY DIRECTOR - WATER

AQUATIC RESOURCES
BOATING AND OCEAN RECREATION
BUREAU OF CONVEYANCES
COMMISSION ON WATER RESOURCE MANAGEMENT
CONSERVATION AND COASTAL LANDS
CONSERVATION AND RESOURCES ENFORCEMENT
ENGINEERING
FORESTRY AND WILDLIFE
HISTORIC PRESERVATION
KAHOOLAWE ISLAND RESERVE COMMISSION
LAND
STATE PARKS

STATE OF HAWAII
DEPARTMENT OF LAND AND NATURAL RESOURCES

OFFICE OF CONSERVATION AND COASTAL LANDS
POST OFFICE BOX 621
HONOLULU, HAWAII 96809

REF: OCCL: AJR

COR: HA-13-84b

Roy A. Vitousek III
c/o Cades Schutte, LLP
75-170 Haulalai Road., Suite B-303
Kailua-Kona, HI 96740

MAR - 4 2013

SUBJECT: Request for Confirmation of the State Land Use Conservation District Subzone Designation
South Kona District, Island of Hawaii
TMK: (3) 8-6-013:009

Dear Mr. Vitousek,

The Office of Conservation and Coastal Lands (OCCL) is in receipt of your letter dated *February 26, 2013* regarding a request for confirmation of the subject parcels State Land Use Conservation District Subzone Designation.

According to the *February 15, 2013* letter from the State of Hawaii Land Use Commission (LUC) the subject parcel is located entirely within the Conservation District. Based on a review of our maps and files we have determined that the parcel is located entirely within the Conservation District Limited Subzone. A map (**Exhibit 1**) has been attached to this letter to be used as a reference only; this map is not intended to demarcate the exact position of property lines, district boundary lines or other map elements.

Should you have any questions regarding this correspondence, please contact Alex J. Roy of the Office of Conservation and Coastal Lands staff at (808) 587-0316.

Sincerely,

Samuel J. Lemmo, Administrator
Office of Conservation and Coastal Lands

CC: Chairperson
HDLO
Hawaii County - Dept. of Planning

Attachment: Exhibit 1 - reference Map of district boundary

083951

0 0.0125 0.025 0.05 0.075 0.1 Miles




EXHIBIT 1

HA-13-84b

CON
AG

SMA BOUNDARY

TMK: (3) 8-6-013:009

AGRICULTURAL DISTRICT
CONSERVATION DISTRICT - LIMITED SUBZONE

SS

000 00 0000