

COUNTY OF HAWAII STATE OF HAWAII

BILL NO. 242

ORDINANCE NO. 94 66

AN ORDINANCE AMENDING THE STATE LAND USE BOUNDARIES MAP, H-34 FOR THE COUNTY OF HAWAII, BY CHANGING THE DISTRICT CLASSIFICATION FROM THE AGRICULTURAL TO THE URBAN DISTRICT AT KANAHONUA, HAMAKUA, HAWAII, COVERED BY TAX MAP KEY 4-8-06:PORTION OF 43.

BE IT ORDAINED BY THE COUNCIL OF THE COUNTY OF HAWAII:

SECTION 1. The State Land Use Boundaries Map, H-34 for the County of Hawaii, is amended to change the district classification of property described hereinafter as follows:

The district classification of the following area situated at Kanahonua, Hamakua, Hawaii, shall be Urban:

LOT 8:

Beginning at the Northwesterly corner of this parcel of land being the Southwesterly corner of Lot B being also the Southeasterly corner of the West Hamakua Church lot, the coordinates of said point of beginning referred to Government Survey Triangulation Station "PUU MAUU NORTH", being 7,130.36 feet North and 287.93 feet West, thence running by azimuths measured clockwise from True South:


1. 279° 40' 00" 220.06 feet along the Southerly side of Lot B to the Westerly side of Lot A;
2. 11° 23' 00" 50.02 feet along the Westerly side of Lot A;
3. 99° 40' 00" 216.31 feet along the remainder of L.C. Award 11216, Apana 50;
4. 187° 05' 00" 50.05 feet along the same to the point of beginning and containing an area of 10,909 square feet.

All as shown on the map attached hereto, marked Exhibit "A" and by reference made a part hereof.

SECTION 2. In the event that any portion of this ordinance is declared invalid, such invalidity shall not affect the other parts of this ordinance.

SECTION 3. This ordinance shall take effect upon its approval.

INTRODUCED BY:



COUNCIL MEMBER, COUNTY OF HAWAII

Hilo, Hawaii

Date of Introduction: May 18, 1994
Date of 1st Reading: May 18, 1994
Date of 2nd Reading: June 1, 1994
Effective Date: June 8, 1994


APPROVED AS TO FORM AND LEGALITY:



ASSISTANT CORPORATION COUNSEL

DATE: 4-21-94

ROBIN J. YAHIKU
County Clerk



CONSTANCE R. KIRIU
Deputy County Clerk

BOBBY JEAN LEITHEAD-TODD
Legislative Auditor

OFFICE OF THE COUNTY CLERK


County of Hawaii
Hawaii County Building
25 Aupuni Street
Hilo, Hawaii 96720

NOTE

On Bill No. 242, Ordinance No. 94-66, reference is made to map attached hereto, marked Exhibit "A".

Said Exhibit is not part of the duplicate copies of this ordinance, due to its size, but is available for viewing in the Office of the County Clerk.

If further information is needed, call 961-8255.



Robin J. Yahiku
COUNTY CLERK

OFFICE OF THE COUNTY CLERK
 County of Hawaii
Hilo, Hawaii

RECEIVED
 '94 JUN 8 PM 4 02

OFFICE OF COUNTY CLERK
 HAWAII

Introduced By: Takashi Domingo
 Date Introduced: May 18, 1994
 First Reading: May 18, 1994
 Published: N/A

REMARKS:

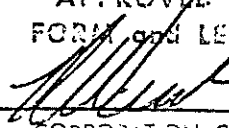
ROLL CALL VOTE				
	AYES	NOES	ABS	EX
ARAKAKI	X			
BONK-ABRAMSON		X		
CHILDS	X			
DE LIMA	X			
DOMINGO	X			
HALE		X		
RATH	X			
ROSEHILL			X	
SCHUTTE	X			
	6	2	1	0



Second Reading: June 1, 1994
 To Mayor: June 6, 1994
 Returned: June 8, 1994
 Effective: June 8, 1994
 Published: June 16, 1994

REMARKS:

ROLL CALL VOTE				
	AYES	NOES	ABS	EX
ARAKAKI	X			
BONK-ABRAMSON		X		
CHILDS	X			
DE LIMA	X			
DOMINGO	X			
HALE		X		
RATH	X			
ROSEHILL	X			
SCHUTTE	X			
	7	2	0	0

I DO HEREBY CERTIFY that the foregoing BILL was adopted by the County Council and published as indicated above.

APPROVED as to
 FORM and LEGALITY

 CORPORATION COUNSEL
 COUNTY OF HAWAII
 Date JUN 7 1994


 COUNCIL CHAIRMAN

 COUNTY CLERK

Approved/Disapproved this _____ day
 of June, 1994


 MAYOR, COUNTY OF HAWAII

Bill No.: 242
 Reference: C-1028/PC-113
 Ord. No.: 94 66