

ORDINANCE NO. 99 93

AN ORDINANCE AMENDING THE STATE LAND USE BOUNDARIES MAP, H-25 FOR THE COUNTY OF HAWAII, BY CHANGING THE DISTRICT CLASSIFICATION FROM THE AGRICULTURAL TO THE RURAL DISTRICT AT OULI, SOUTH KOHALA, HAWAII, COVERED BY TAX MAP KEY 6-2-9:10.

BE IT ORDAINED BY THE COUNCIL OF THE COUNTY OF HAWAII:

SECTION 1. The State Land Use Boundaries Map, H-25 for the County of Hawaii, is amended to change the district classification of property described hereinafter as follows:

The district classification of the following area situated at Ouli, South Kohala, Hawaii, shall be Rural:

Beginning at the Northwesterly corner of this parcel of land being the Northeasterly corner of Lot 12, File Plan 1845 along the Southerly side of Kanehoa Street, the coordinates of said point of beginning referred to Government Survey Triangulation Station "Puu Pa" being 11,223.25 feet North and 11,380.33 feet West, thence running by azimuth measured clockwise from True South;

- 1. 274° 01' 40" 298.61 feet along the Southerly side of Kanehoa Street;
- 2. 9° 52' 00" 750.24 feet along the Westerly side of Lot 8, File Plan 1845 to the middle of Keanuiomano Stream;

Thence along the middle of Keanuiomano Stream in all its windings for the next two courses, the direct azimuth and distance being:

- 3. 64° 27' 29" 223.43 feet;
- 4. 90° 09' 47" 116.63 feet;

5. 189° 52' 00" 868.97 feet along the Easterly side of Lot 12, File Plan 1845 to the point of beginning and containing an area of 5.588 acres.

All as shown on the map attached hereto, marked Exhibit "A" and by reference made a part hereof.

SECTION 2. In the event that any portion of this ordinance is declared invalid, such invalidity shall not affect the other parts of this ordinance.

SECTION 3. This ordinance shall take effect upon its approval.

INTRODUCED BY:


  
COUNCIL MEMBER, COUNTY OF HAWAII

Hilo, Hawaii

Date of Introduction: July 28, 1999  
Date of 1st Reading: July 28, 1999  
Date of 2nd Reading: August 11, 1999  
Effective Date: August 19, 1999

REFERENCE: Comm. 344

APPROVED AS TO FORM AND LEGALITY

  
CORPORATION COUNSEL  
DATED: 8/16/99



OFFICE OF THE COUNTY CLERK  
County of Hawaii  
Hilo, Hawaii

Introduced By: Bobby Jean Leithead-Todd  
Date Introduced: July 28, 1999  
First Reading: July 28, 1999  
Published: N/A

REMARKS: \_\_\_\_\_  
\_\_\_\_\_  
\_\_\_\_\_

Second Reading: August 11, 1999  
To Mayor: August 13, 1999  
Returned: August 19, 1999  
Effective: August 19, 1999  
Published: September 7, 1999

REMARKS: \_\_\_\_\_  
\_\_\_\_\_  
\_\_\_\_\_

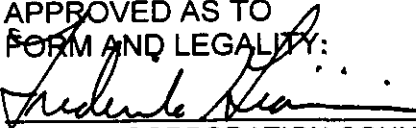
RECEIVED  
ROLL CALL VOTE

	AYES	NOES	ABS	EX
Arakaki	X			
Chung	X			
Elarionoff	X			
Jacobson	X			
Leithead-Todd			X	
Pisicchio	X			
Smith			X	
Tyler	X			
Yagong	X			
	7	0	2	0


ROLL CALL VOTE

	AYES	NOES	ABS	EX
Arakaki	X			
Chung	X			
Elarionoff	X			
Jacobson	X			
Leithead-Todd	X			
Pisicchio	X			
Smith	X			
Tyler	X			
Yagong	X			
	9	0	0	0

I DO HEREBY CERTIFY that the foregoing BILL was adopted by the County Council published as indicated above.

APPROVED AS TO  
FORM AND LEGALITY:  
  
DEPUTY CORPORATION COUNSEL  
COUNTY OF HAWAII  
Date 8/16/99

  
COUNCIL CHAIRMAN  
  
COUNTY CLERK

Approved/Disapproved this 19 day  
of August, 1999  
  
MAYOR, COUNTY OF HAWAII

Bill No.: 95  
Reference: C-344/PC-38  
Ord. No.: 99 93