


COUNTY OF HAWAI'I



STATE OF HAWAI'I

ORDINANCE NO. 07 38 BILL NO. 24

AN ORDINANCE AMENDING THE STATE LAND USE BOUNDARIES MAPS FOR THE COUNTY OF HAWAI'I BY CHANGING THE DISTRICT CLASSIFICATION FROM THE AGRICULTURAL TO THE URBAN DISTRICT AT WAIAKEA, SOUTH HILO, HAWAI'I, COVERED BY TAX MAP KEY 2-2-56:23.

BE IT ORDAINED BY THE COUNCIL OF THE COUNTY OF HAWAI'I:

SECTION 1. The State Land Use Boundaries Maps for the County of Hawai'i are amended to change the district classification of property described hereinafter as follows:

The district classification of the following area situated at Waiakea, South Hilo, Hawai'i, shall be Urban:

Beginning at the southeast corner of this parcel of land, being also the northeast corner of Grant S-14,480 to Midori Kimura and Hisae Tokuoka Kimura and on the westerly side of Awa Street, the coordinates of said point of beginning referred to Government Survey Triangulation Station "HALAI", being 18,348.67 feet South and 14,664.46 feet East, thence running by azimuths measured clockwise from true South:


1. 71° 00' 480.80 feet along Grant S-14,480 to Midori Kimura and Hisae Tokuoka Kimura (Lot 17);
2. 161° 00' 240.00 feet along Grant S-14,802 to Riichi Kuba and Eiko Nakao Kuba (Lot 20);
3. 251° 00' 480.80 feet along Grant S-14,047 to Masaji Kawazoe and Jane Nagako Sugayama Kawazoe (Lot 58), Grant S-14,165 to Shizu Sugawara, Miyoki Sugawara and Tsune Sugawara (Lot 57) and Grant S-14,145 to Charles Kazuo Sakaguchi (Lot 56);
4. 341° 00' 240.00 feet along Awa Street to the point of beginning and containing an area of 2.649 Acres.

All as shown on the map attached hereto, marked Exhibit "A" and by reference made a part hereof.

SECTION 2. In the event that any portion of this ordinance is declared invalid, such invalidity shall not affect the other parts of this ordinance.

SECTION 3. This ordinance shall take effect upon its approval.

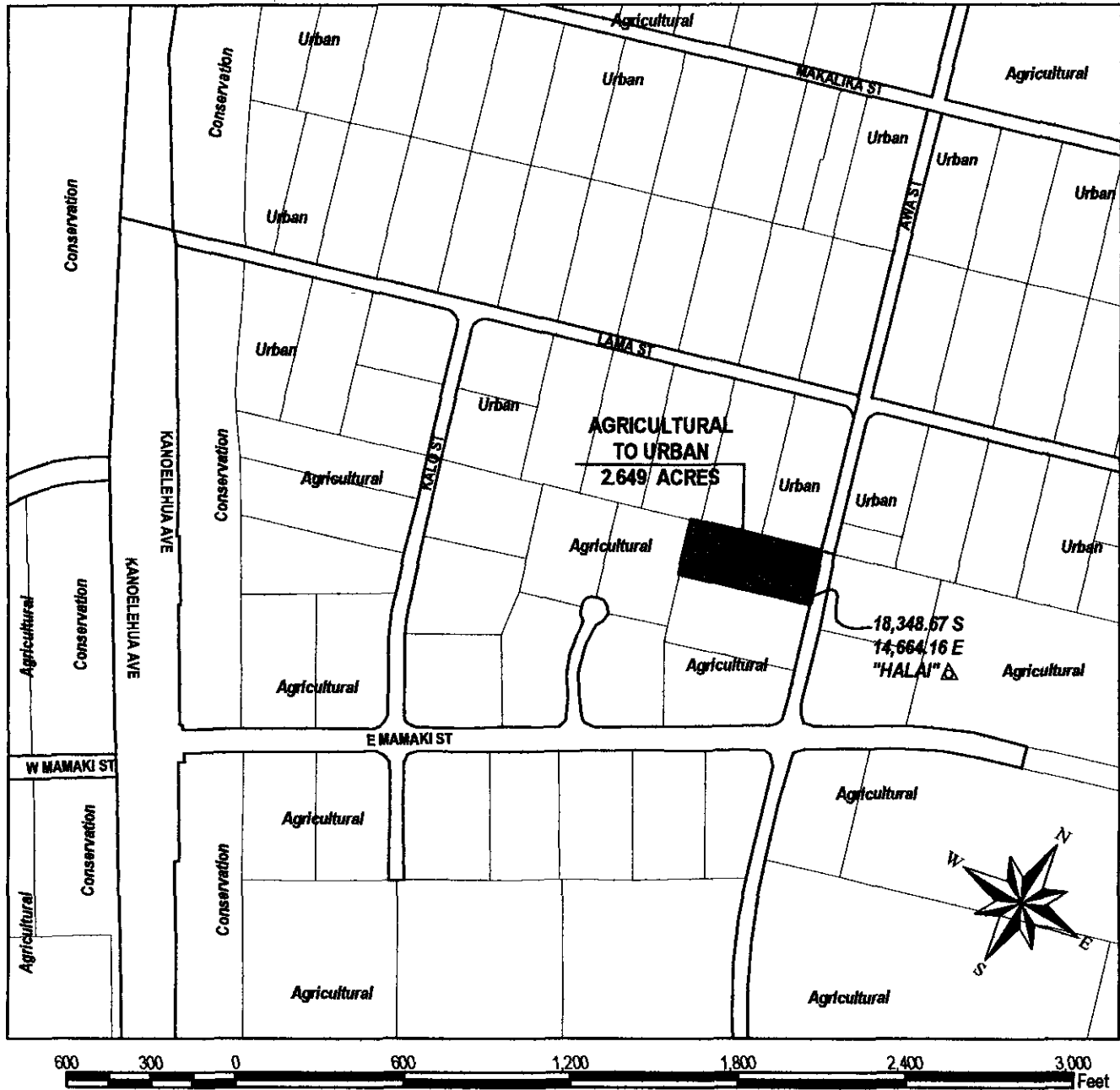
INTRODUCED BY:


COUNCIL MEMBER, COUNTY OF HAWAII

Hilo, Hawai'i

Date of Introduction: March 9, 2007
Date of 1st Reading: March 9, 2007
Date of 2nd Reading: March 21, 2007
Effective Date: April 4, 2007

REFERENCE: Comm. 86



AMENDMENT TO STATE LAND USE BOUNDARIES MAPS

AMENDING THE STATE LAND USE BOUNDARIES MAPS FOR THE COUNTY OF HAWAII, BY CHANGING THE DISTRICT CLASSIFICATION FROM THE AGRICULTURAL TO THE URBAN DISTRICT AT WAIAKEA, SOUTH HILO, HAWAII

PREPARED BY: PLANNING DEPARTMENT
COUNTY OF HAWAII

OFFICE OF THE COUNTY CLERK
County of Hawai'i
Hilo, Hawai'i

Introduced By: K. Angel Pilago
Date Introduced: March 9, 2007
First Reading: March 9, 2007
Published: N/A

REMARKS: _____

Second Reading: March 21, 2007
To Mayor: March 28, 2007
Returned: April 4, 2007
Effective: April 4, 2007
Published: April 23, 2007

REMARKS: _____


ROLL CALL VOTE
2007 APR 4 pm 2 11



	AYES	NOES	ABS	EX
Ford	X			
Higa	X			
Hoffmann	X			
Ikeda			X	
Jacobson	X			
Naeole	X			
Pilago	X			
Yagong	X			
Yoshimoto	X			
	8	0	1	0

ROLL CALL VOTE


	AYES	NOES	ABS	EX
Ford	X			
Higa			X	
Hoffmann	X			
Ikeda	X			
Jacobson	X			
Naeole	X			
Pilago	X			
Yagong	X			
Yoshimoto	X			
	8	0	1	0

I DO HEREBY CERTIFY that the foregoing BILL was adopted by the County Council published as indicated above.

APPROVED AS TO
FORM AND LEGALITY:

DEPUTY CORPORATION COUNSEL
COUNTY OF HAWAII
Date MAR 30 2007


COUNCIL CHAIRMAN

COUNTY CLERK

Bill No.: 24
Reference: C-86/PC-13
Ord No.: 07 38

Approved/Disapproved this 4th day
of April, 2007

MAYOR, COUNTY OF HAWAII