


COUNTY OF HAWAI'I



STATE OF HAWAI'I

ORDINANCE NO. **13 79** BILL NO. 80

AN ORDINANCE AMENDING THE STATE LAND USE BOUNDARIES MAPS FOR THE COUNTY OF HAWAI'I BY CHANGING THE DISTRICT CLASSIFICATION FROM THE AGRICULTURAL TO THE URBAN DISTRICT AT PUNAHOA 1ST, SOUTH HILO, HAWAI'I (TMK: 2-5-023:015).

BE IT ORDAINED BY THE COUNCIL OF THE COUNTY OF HAWAI'I:

SECTION 1. The State Land Use Boundaries Maps for the County of Hawai'i are amended to change the district classification of property described hereinafter as follows:

The district classification of the following area situated at Punahoa 1st, South Hilo, Hawai'i, shall be Urban:

Beginning at the Northwest corner of this parcel of land, the Southwest corner of Lot 6, Block 20, File Plan 427, the coordinates of said point of beginning referred to Government Survey Triangulation Station "Halai" being 3,334.38 feet South and 9,975.42 feet West and running by azimuths measured clockwise from true South:

1. 230° 07' 171.81 feet along Lot 6, Block 20, File Plan 427;
2. 320° 07' 253.53 feet along Lot 5, Block 20, File Plan 427 and along the remainder of R. P. 5707, L. C. Aw. 463 to Kuihelani no E. Kahakumakaliua;
3. 50° 07' 171.81 feet along the remainder of R.P. 5707, L.C. Aw. 463 to Kuihelani no E. Kahakumakaliua;



4. 140° 07' 253.53 feet along the remainder of R.P. 5707, L.C. Aw. 463 to Kuihelani no E. Kahakumakaliua to the point of beginning and containing an area of 1.000 Acre, more or less.

All as shown on the map attached hereto, marked Exhibit "A" and by reference made a part hereof.

SECTION 2. In the event that any portion of this ordinance is declared invalid, such invalidity shall not affect the other parts of this ordinance.

SECTION 3. This ordinance shall take effect upon its approval.

INTRODUCED BY:

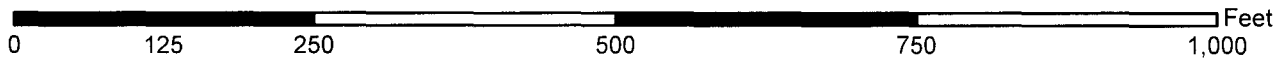
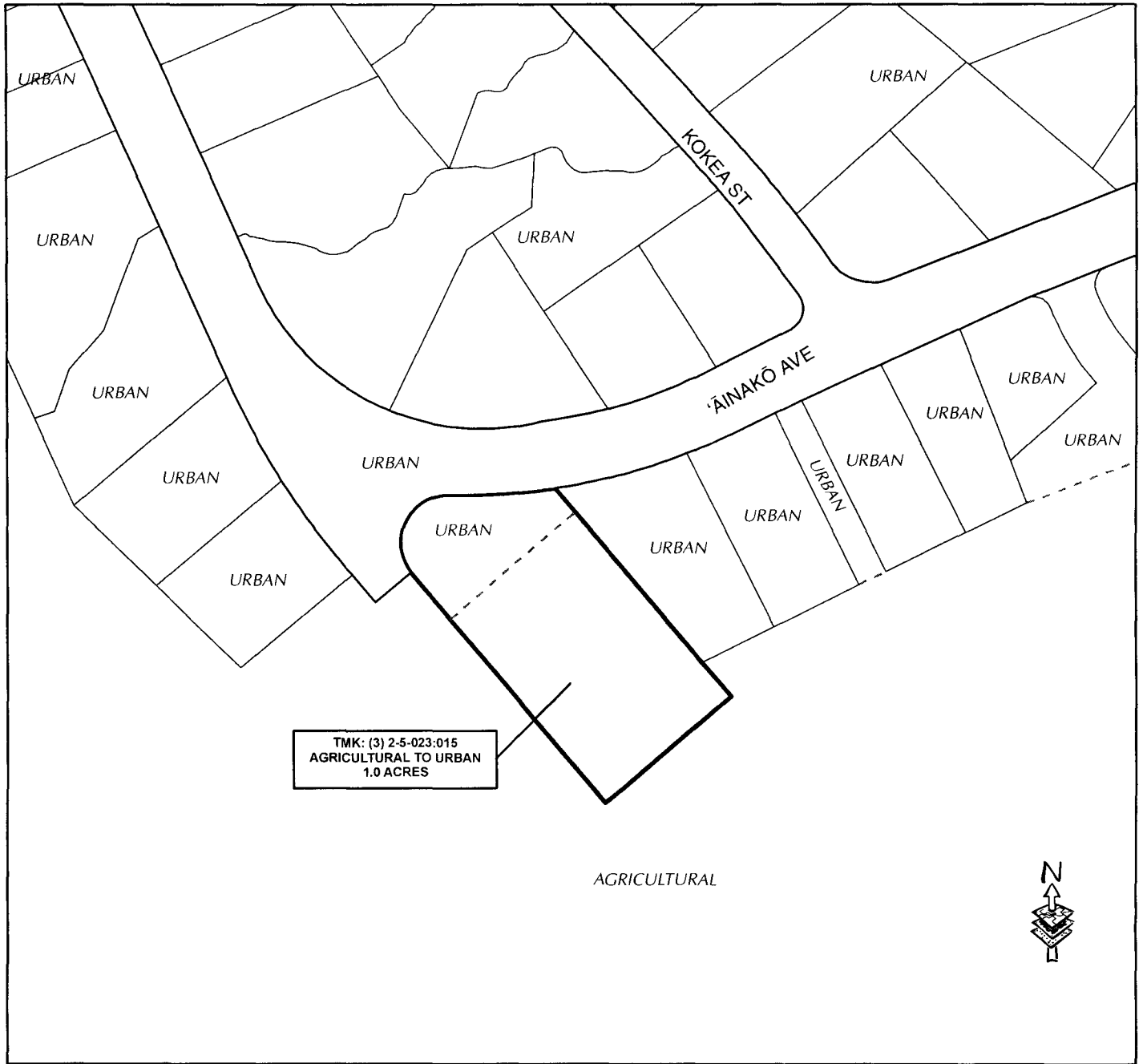



COUNCIL MEMBER, COUNTY OF HAWAI'I

Hilo, Hawai'i

Date of Introduction: June 18, 2013
Date of 1st Reading: June 18, 2013
Date of 2nd Reading: July 10, 2013
Effective Date: July 25, 2013

REFERENCE Comm. 278



AMENDMENT TO THE STATE LAND USE BOUNDARIES MAPS

AMENDING THE STATE LAND USE BOUNDARIES MAP
 FOR THE COUNTY OF HAWAI'I, BY CHANGING THE DISTRICT CLASSIFICATION
 FROM THE AGRICULTURAL DISTRICT TO THE URBAN DISTRICT
 AT PUNAHŌA 1ST, SOUTH HILO, HAWAI'I

MAP PREPARED BY:
 COUNTY OF HAWAI'I, PLANNING DEPARTMENT

TMK: (3) 2-5-023.015

DATE: FEB 25, 2013

OFFICE OF THE COUNTY CLERK
 County of Hawai'i
 Hilo, Hawai'i

COUNTY CLERK
 COUNTY OF HAWAII

2013 JUL 26 PM 2:04

Introduced By: Zendo Kern (B/R)
 Date Introduced: June 18, 2013
 First Reading: June 18, 2013
 Published: N/A

REMARKS: _____

Second Reading: July 10, 2013
 To Mayor: July 18, 2013
 Returned: July 26, 2013
 Effective: July 25, 2013
 Published: August 3, 2013

REMARKS: _____


| ROLL CALL VOTE | | | | |
|----------------|------|------|-----|----|
| | AYES | NOES | ABS | EX |
| Eoff | X | | | |
| Ford | | X | | |
| Ilagan | X | | | |
| Kanuha | X | | | |
| Kern | | | X | |
| Onishi | X | | | |
| Poindexter | X | | | |
| Wille | X | | | |
| Yoshimoto | X | | | |
| | 7 | 1 | 1 | 0 |

| ROLL CALL VOTE | | | | |
|----------------|------|------|-----|----|
| | AYES | NOES | ABS | EX |
| Eoff | X | | | |
| Ford | | X | | |
| Ilagan | X | | | |
| Kanuha | X | | | |
| Kern | X | | | |
| Onishi | X | | | |
| Poindexter | X | | | |
| Wille | X | | | |
| Yoshimoto | X | | | |
| | 8 | 1 | 0 | 0 |


I DO HEREBY CERTIFY that the foregoing BILL was adopted by the County Council published as indicated above.

~~APPROVED AS TO
 FORM AND LEGALITY:

 DEPUTY CORPORATION COUNSEL
 COUNTY OF HAWAII
 Date _____~~


 COUNCIL CHAIRPERSON

 COUNTY CLERK

Bill No.: 80
 Reference: C-278/PC-35
 Ord No.: 13 79

Approved Disapproved this 25th day
 of July, 2013

 MAYOR, COUNTY OF HAWAII