

PROJECT SITE

**FIGURE 2
REGIONAL CONTEXT MAP
CHANGE OF ZONE APPLICATION
VILLAGES AT HOKUKANO**



source: USGS, 1980

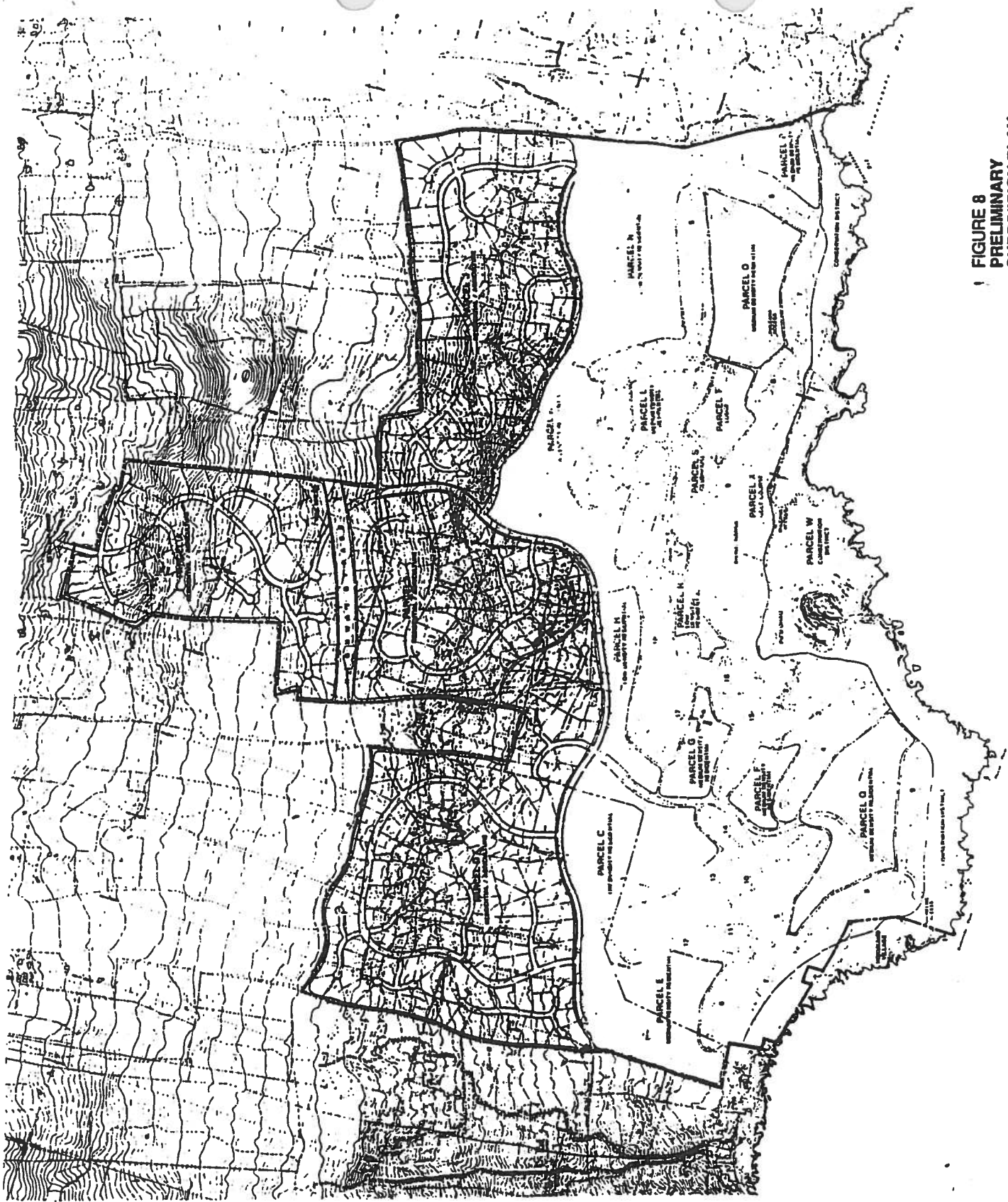
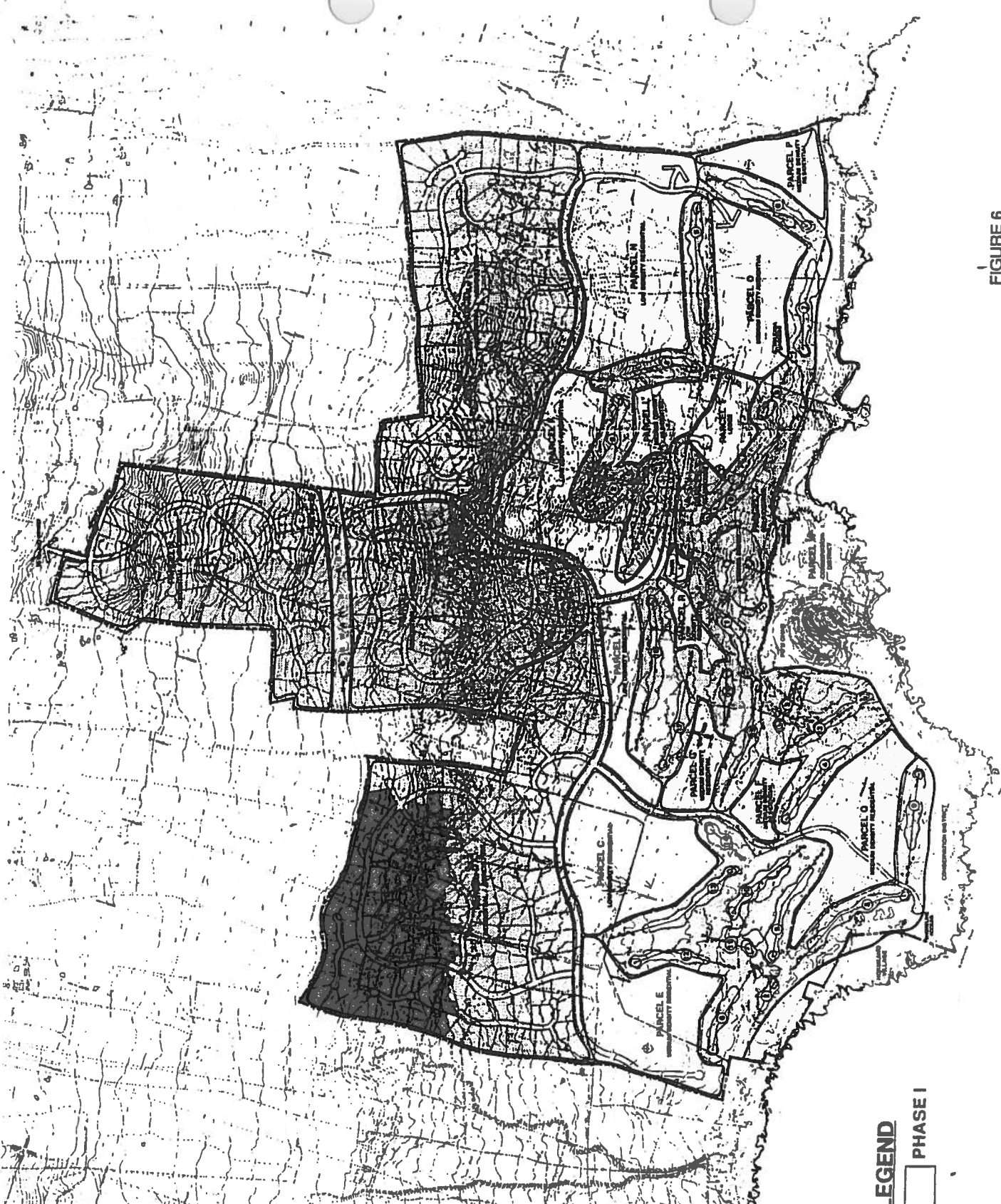


FIGURE 8
PRELIMINARY
SUBDIVISION PLAN
CHANGE OF ZONE APPLICATION
VILLAGES AT HOKUKANO



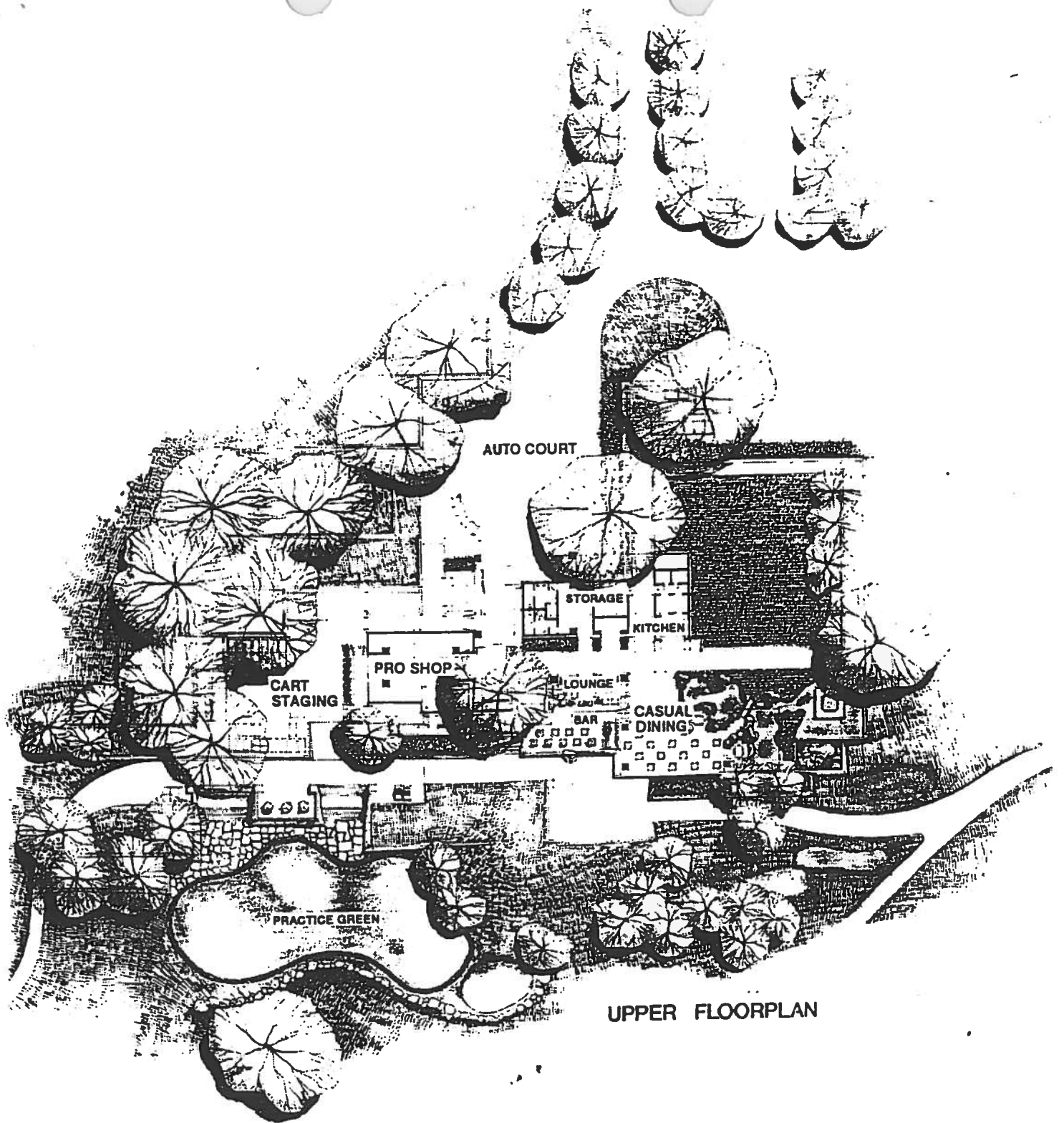
Planning/Design Team
 Gage Davis Associates
 PRR HAWAII



LEGEND
 [] PHASE I

FIGURE 6
PHASING PLAN
USE PERMIT APPLICATION
VILLAGES AT HOKUKANO

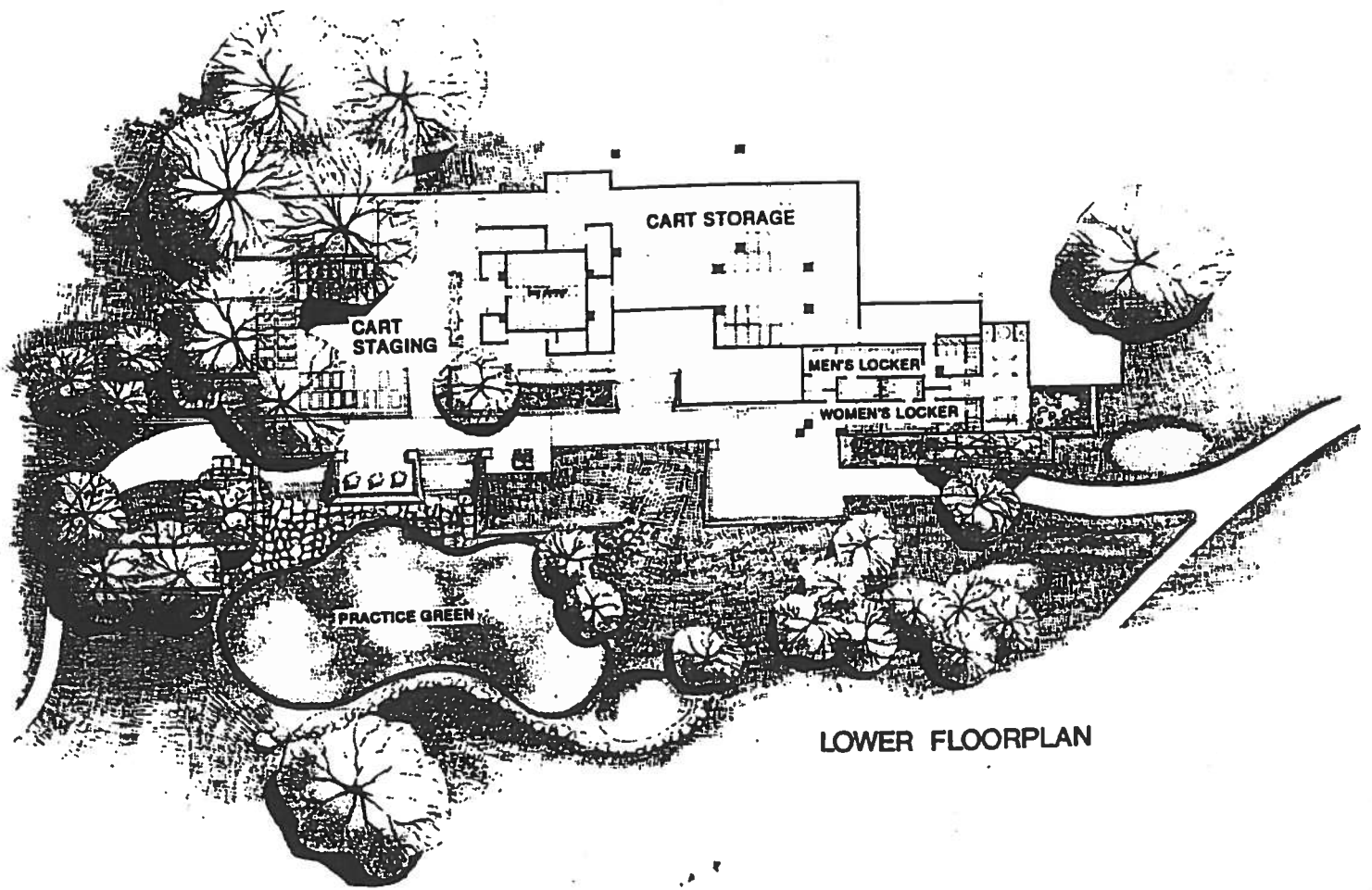




UPPER FLOORPLAN

**FIGURE 11
 ILLUSTRATIVE UPPER
 & LOWER FLOOR PLANS
 GOLF CLUBHOUSE
 USE PERMIT APPLICATION
 VILLAGES AT HOKUKANO**





LOWER FLOORPLAN



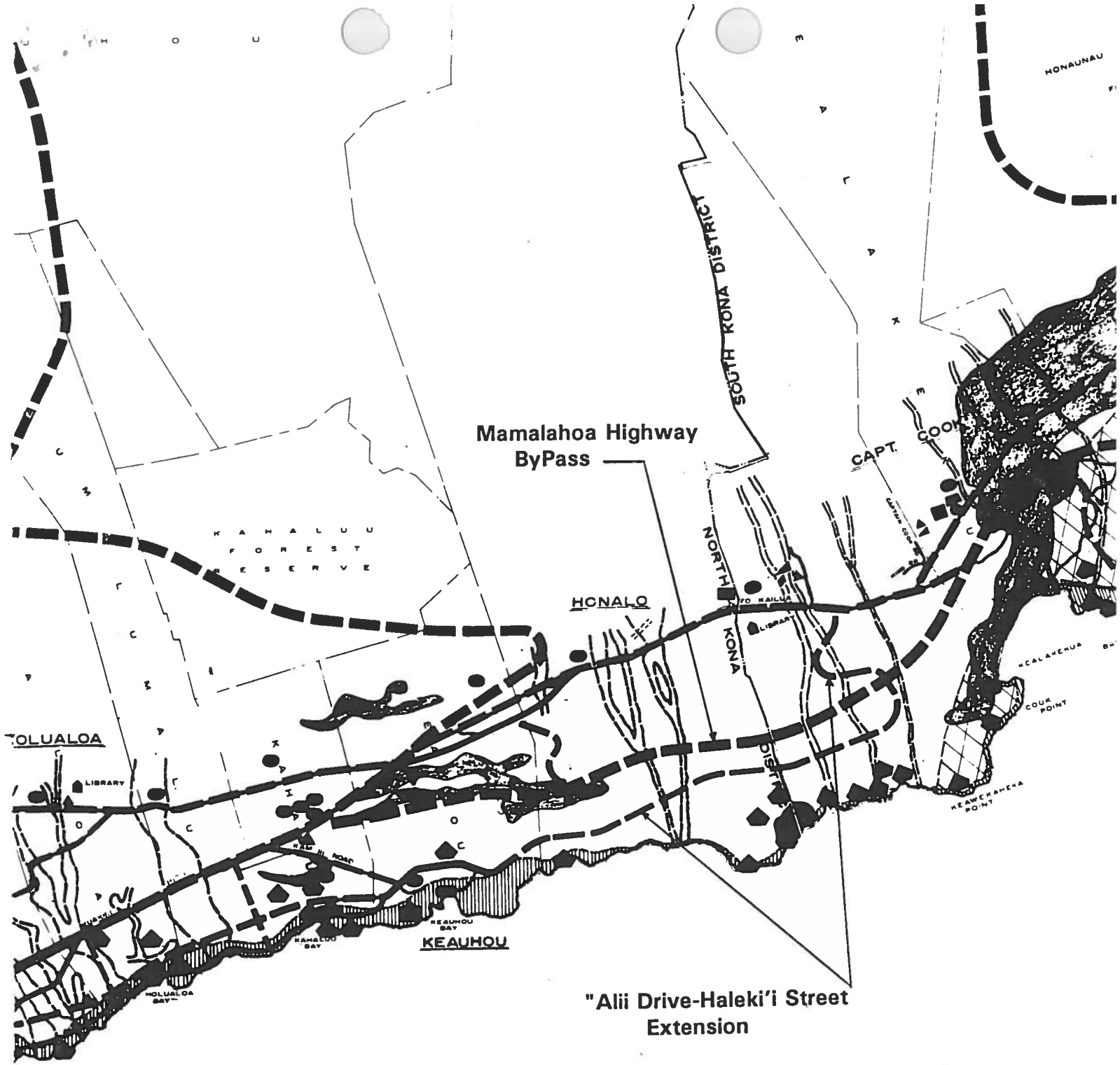
FIGURE 14
STATE HIGHWAY
117
BYPASS CONCEPT
CHANGE OF ZONE APPLICATION
VILLAGES AT HOKUKANO




0 1100 2200 4400
 FEET
 1/80



EXHIBIT G



GENERAL PLAN FACILITIES MAP



EXHIBIT H