

ENVIRONMENTAL ASSESSMENT
KEITH AND CYNDA UNGER SINGLE FAMILY DWELLING AND
ASSOCIATED IMPROVEMENTS IN THE
CONSERVATION DISTRICT

TMK (3rd): 8-6-014:012 and 8-6-011:003
Kalāhiki, South Kona, County of Hawai'i, State of Hawai'i

APPENDIX 3
Shoreline Survey

LINDA LINGLE
GOVERNOR OF HAWAII



LAURA H. THIELSEN
INTERIM CHAIRPERSON
BOARD OF LAND AND NATURAL RESOURCES
COMMISSION ON WATER RESOURCE MANAGEMENT



STATE OF HAWAII
DEPARTMENT OF LAND AND NATURAL RESOURCES
LAND DIVISION

POST OFFICE BOX 621
HONOLULU, HAWAII 96809

November 23, 2007

File No.: HA-386

John D. Weeks Inc.
78-6877 Mamalahoa Highway
Holualoa, Hawaii 96725

Dear Applicant:

Subject: Accepted Application for Shoreline Certification
Owner(s): McCandless Land & Cattle Company
Tax Map Key: (3) 8-6-014:012

Your application for shoreline certification of the subject property has been found to be complete and is accepted for processing. The commencement date for application processing is November 23, 2007 and the completion date is February 20, 2008.

The file number assigned to this application for shoreline certification is HA-386.

We have submitted your application for publication in the November 23, 2007 OEQC Environmental Notice to allow public comment. We have also transmitted your application to the Department of Accounting and General Services (DAGS) Survey Division for their review and action. Upon receipt of the State Land Surveyor's recommendation, we will schedule another public notice in the next available OEQC Environmental Notice.

If you have any questions, please feel free to contact us at (808) 587-0430 or DAGS Survey Division at (808) 586-0380. Thank you.

Sincerely,

Handwritten signature of Barry Cheung in cursive.
Barry Cheung
Land Agent
Handwritten initials "BC" below the name.

McCandless Ranch

October 8, 2007

Ms. Laura Thielen
Chairperson
Board of Land and Natural Resources
POB 621
Honolulu, Hawaii 96809

Re: Shoreline verification
Along seaward boundary of RP 3676, LCAw 9746-C Apana 1 to Anae
At Kalahiki, South Kona, Hawaii
TMK# 3-8-6-14-12

Dear Ms. Thielen,

I hereby give a representative of the DLNR office and/or the State Surveyor permission to enter McCandless Ranch for inspection and verification of the shoreline fronting McCandless Ranch property.

The access to this shoreline is by a private ranch road. As such, should you decide on a site visit, please notify me so that plans can be made accordingly.

Keith Unger
808-328-8246 (O)
808-896-5459 (cell)
kunger@hughes.net

Sincerely,

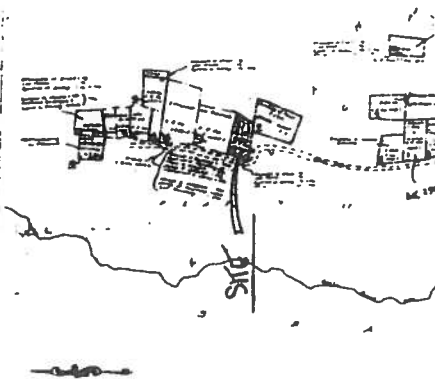


Keith F. Unger
McCandless Ranch Manager

SURVEY OFFICE COPY



VICINITY MAP



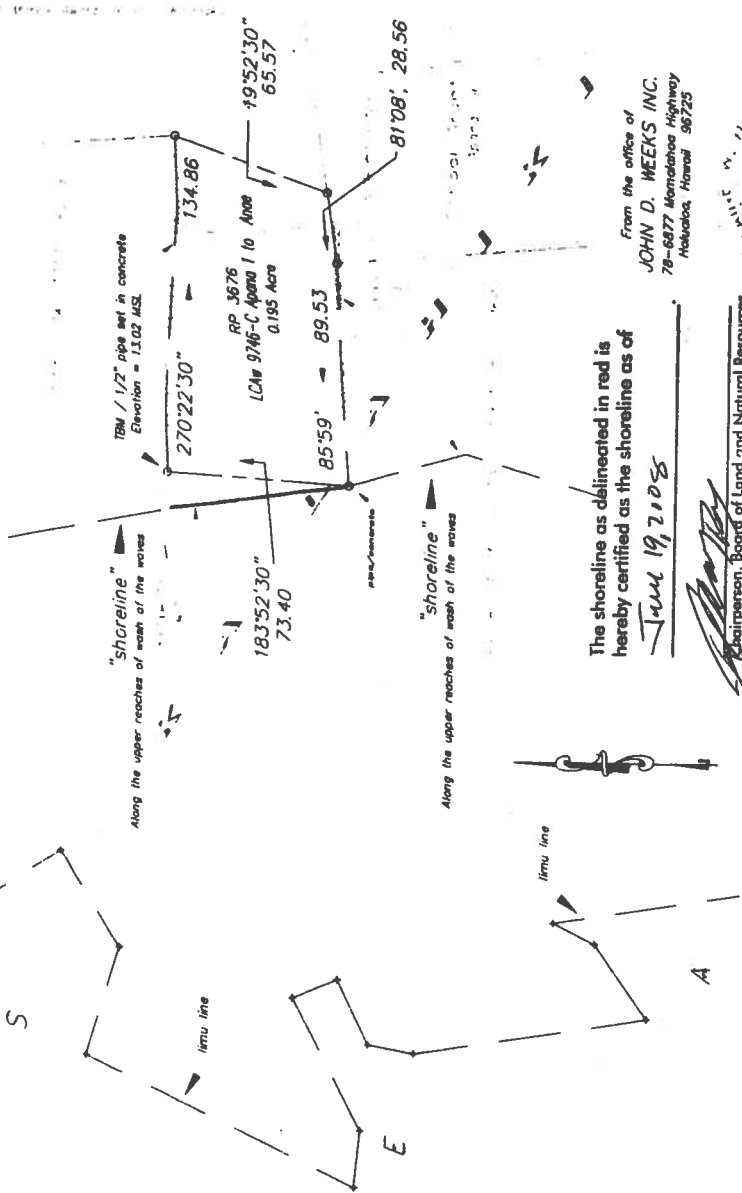
GENERAL LOCATION

NOTE:

McCandless Land and Cattle Company - Owner
 POBox 500
 Hanalei, Hawaii 96726
 Phone: 328 9313


NOTE:

TBM @ NW corner of RP 3676, LCAW 9746-C Apana 1 to Anae is referred to USCGS Station "HOOKENA" having an elevation of 5.00 above MSL



The shoreline as delineated in red is hereby certified as the shoreline as of June 19, 2008

From the office of
JOHN D. WEEKS INC.
 78-6877 Mamalahoa Highway
 Hialeah, Hawaii 96725



Blaine W. Ito
 Surveyor - No. 5691
 Work done by or under the supervision of the above signed

PLAN SHOWING
SHORELINE ALONG SEAWARD PORTION OF
RP 3676, LCAW 9746-C APANA 1 TO ANAE
AT KALAHIKI, SOUTH KONA, HAWAII

Scale: 1 inch = 50 feet
 Tax Map Key: 8-6-14-12 Book: 393
 Date: October 5, 2007
 Updated and Revised: March 24, 2008

(10" x 15" = 1.04 Sqft)

CERTIFICATION

I hereby certify that the foregoing document is a true and correct copy of the document on file in the Survey Division, Department of Accounting and General Services, State of Hawaii.

Dated: Honolulu, Hawaii, this 2nd day of

February 2009

Glenn Kodani

STATE LAND SURVEYOR
STATE OF HAWAII