



Kona
Soil and Water Conservation District

81-948 Waena'Oihana Loop # 101 - Kealahakua, HI 96750 - 808-322-2484 - FAX 808-322-3736

PLANNING DEPARTMENT
COUNTY OF HAWAII
2013 OCT 28 PM 12:20

September 30, 2013

Planning Department
Attn: Duane Kanuha
Aupuni Center
101 Pauahi Street, Suite 3
Hilo, HI 96720

RE: SUBDIVISION APPLICATION SUB-13-001285

Dear Duane,

The Kona Soil and Water Conservation District reviewed the following Subdivisions Application number:

SUB: 13-001285
Applicant: KEALAKEKUS RANCH LTD./Kealahakua Heritage Ranch
TMK(s): 8-2-001:101, 8-2-012:001; 8-2-012:012

Per plate #10 of the South Kona Flood Analyses, publication date July, 1977, the application is shown to include known floodways.

Care should be taken during site preparation to protect the area from localized runoff that may occur during seasonal storms. Erosion and sediment control measures should be reviewed before land clearing activities are undertaken.

At this time available floodway mapping in North and South Kona is limited.

Aloha

Rick Robinson
Chairperson, Kona Soil and Water Conservation District

RR/mr

Board of Directors

Greg Hendrickson

Jeff Knowles

Denise Light

Rick Robinson

SCANNED

OCT 28 2013

By: 088267


SUB-13-001285

088267




Legend


 TMK: 8-2-012:012

 TMK: 8-2-001:101

 TMK: 8-2-012:001

Flood Zone

 100 Year

 500 Year

1 inch = 1 miles

